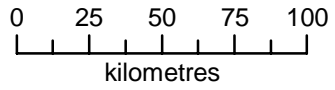


# Nova Scotia Topographic Database

1:10 000 Resource Digital/Paper Map Series













*Gulf of St. Lawrence*

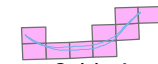
*Northumberland Strait*

*Bay of Fundy*

*ATLANTIC OCEAN*

## Current as of the year:

 1999	 1992
 1998	 1991
 1997	 1989
 1996	 1988
 1993	 1986



Sable I

**NOVA SCOTIA**  
Service Nova Scotia  
and Municipal Relations

© 2003  
CMC-223