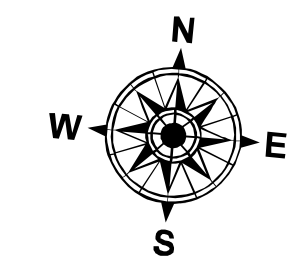
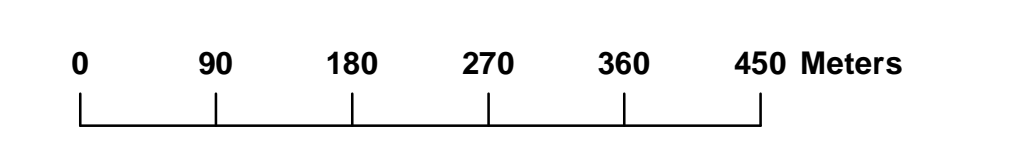


FANCY COVE ACQUISITION

Aylesford Lake, Kings County

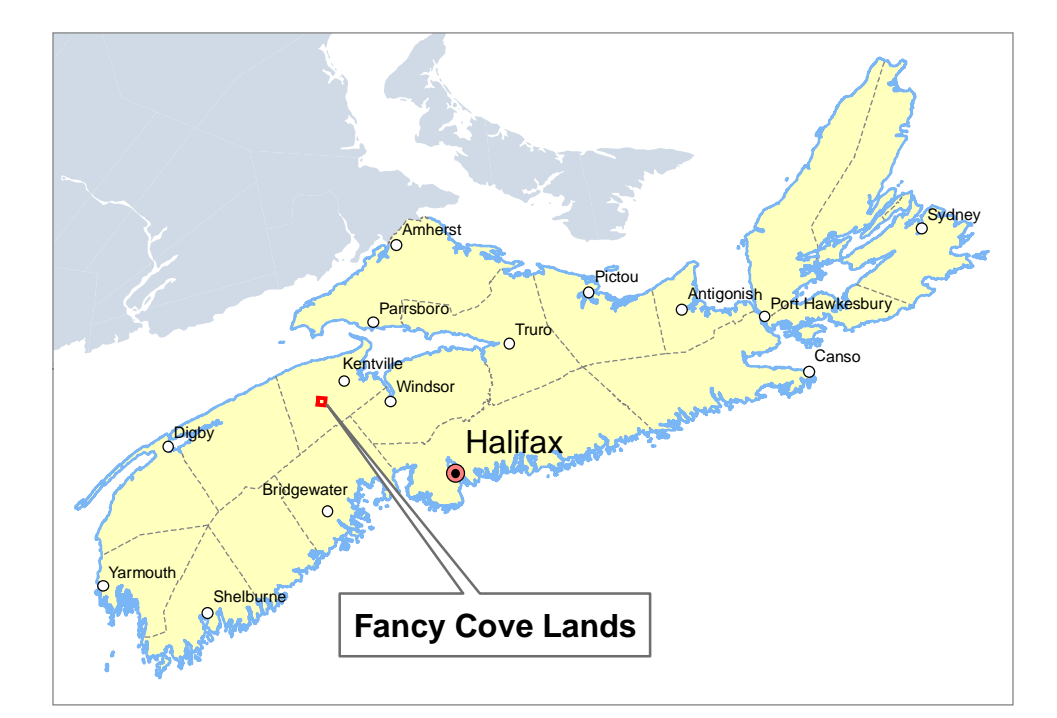


Scale 1:5000



Legend

- House or Other Building
- Wetland
- Fancy Cove Acquisition
- Crown Land
- Other Lands



Cartography by the Protected Areas Branch of Nova Scotia Environment, April 1, 2014. For more information contact the Protected Areas Branch, Barrington Place, 1503 Barrington Street, Suite 2085, PO Box 442, Halifax, NS B3J 2P8.
<http://novascotia.ca/nse/protectedareas/>

Datum: NAD83, CSRS98
 Projection: UTM 20T

This product may contain portions of the following databases, or information derived from the following databases:
 NS Topographic Database. Obtained courtesy of SHSMT, the Amherst Geomatics Centre.
 DNR Crown Lands Database. Obtained courtesy of NSDNR.

© Crown Copyright, Province of Nova Scotia, 2014. All rights reserved.

This map is a geographic representation only and should not be used for legal purposes or navigation. Though effort has been made to ensure this map is error free please note that the information shown may not be the most current available. Nova Scotia Environment and does not accept responsibility for any errors or omissions contained herein.

