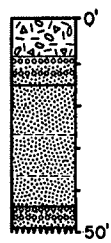
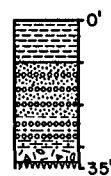


# APPENDIX A. GRAPHIC LOGS OF N.S. DEPT OF MINES TEST HOLES IN THE FALMOUTH AREA

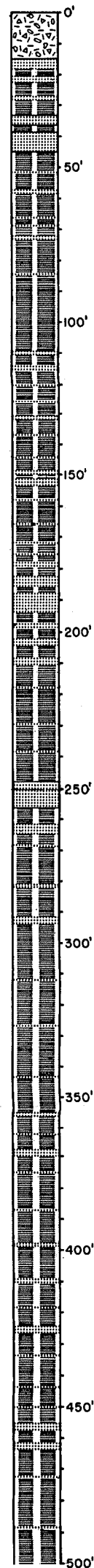
**253**  
21 A 16 D 106 G  
Bedrock: Windsor Group



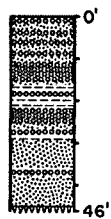
**258**  
21 H 1 A 10 B  
Bedrock: Windsor Group



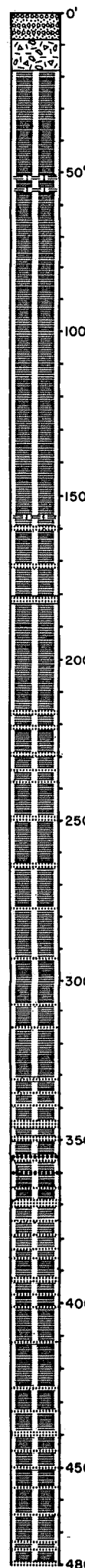
**260**  
21 A 16 D 107 K  
Bedrock: Horton Group




**254**  
21 A 16 D 106 H  
Bedrock: Windsor Group




**259**  
21 A 16 D 107 H  
Bedrock: Horton Group



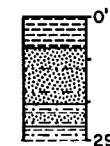
**255**  
21 A 16 D 106 L  
Bedrock: Horton Group (?)



**261**  
21 A 16 D 88 O



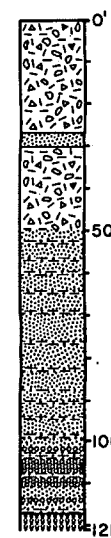
**268**  
21 A 16 D 89 N



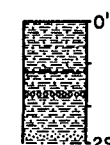
**263**  
21 A 16 D 105 J  
Bedrock: Windsor Group



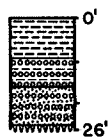
**262**  
21 A 16 D 105 G  
Bedrock: Windsor Group




**269**  
21 A 16 D 89 N



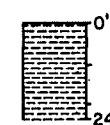
**256**  
21 A 16 D 106 H  
Bedrock: Windsor Group



**257**  
21 A 16 D 106 O  
Bedrock: Horton Group



**270**  
21 A 16 D 89 N



## LEGEND

	GLACIAL TILL		SILTSTONE
	CLAY		SHALE & SILTSTONE, DARK GREY
	SILT		SANDSTONE, FINE GRAINED
	SAND		SANDSTONE, MEDIUM TO COARSE GRAINED
	GRAVEL		SANDSTONE, SILTY
	CLAYSTONE		GYPSUM

NOTE: BOUNDARIES BETWEEN UNITS ARE SHOWN ONLY WHERE THEY ARE INDICATED IN THE DRILLERS' LOG. WHERE BOUNDARIES ARE NOT SHOWN, THE SYMBOLS ARE TO BE INTERPRETED AS REPRESENTING ONLY THE PERCENTAGE OF A MATERIAL IN THE SAMPLE INTERVAL OF 10 TO 15 FEET.