

APPENDIX K

VISUAL IMPACT ASSESSMENT PHOTOGRAPHS



Photo 1 View from Fall River Village (Canterbury Lane).



Photo 2 View from house on Waverley Road.



Photo 3 View from house on Waverley Road.



Photo 4 View from house on Waverley Road.



Photo 5 View from Waverley Road, south end of Lake William (roadside).



Photo 6 Waverley Road, south end of Lake William (roadside).




Photo 7 **Panoramic photograph of view from Silversides Beach (Waverley Road).**



Photo 8 **View from house on Beechcrest (Frame Subdivision).**



Photo 9 **View from house on Beechcrest (Frame Subdivision).**



Photo 10 **View from house on Beechcrest (Frame Subdivision).**



Photo 11 View from house on Silverside Drive (Silversides).



Photo 12 View from house on Silverside Drive (Silversides).



Photo 13 View from house on Rolling Hills Drive (Siversides).



Photo 14 View from house on Rolling Hills Drive (Siversides).



Photo 15 View from house on Rolling Hills Drive (Silversides).




Photo 16 View from house on Rolling Hills Drive (Silversides).




Photo 17 View from house on Rolling Hills Drive (Silversides).



Photo 18 View from house on Rolling Hills Drive (Silversides).



Photo 19 View from Stoneyridge Drive (Silversides).



Photo 20 Dense vegetation obstructing view from Silversides.



Photo 21 Dense vegetation obstructing view from Silversides.



Photo 22 View from high point on Lakeview Road looking across Rocky Lake.