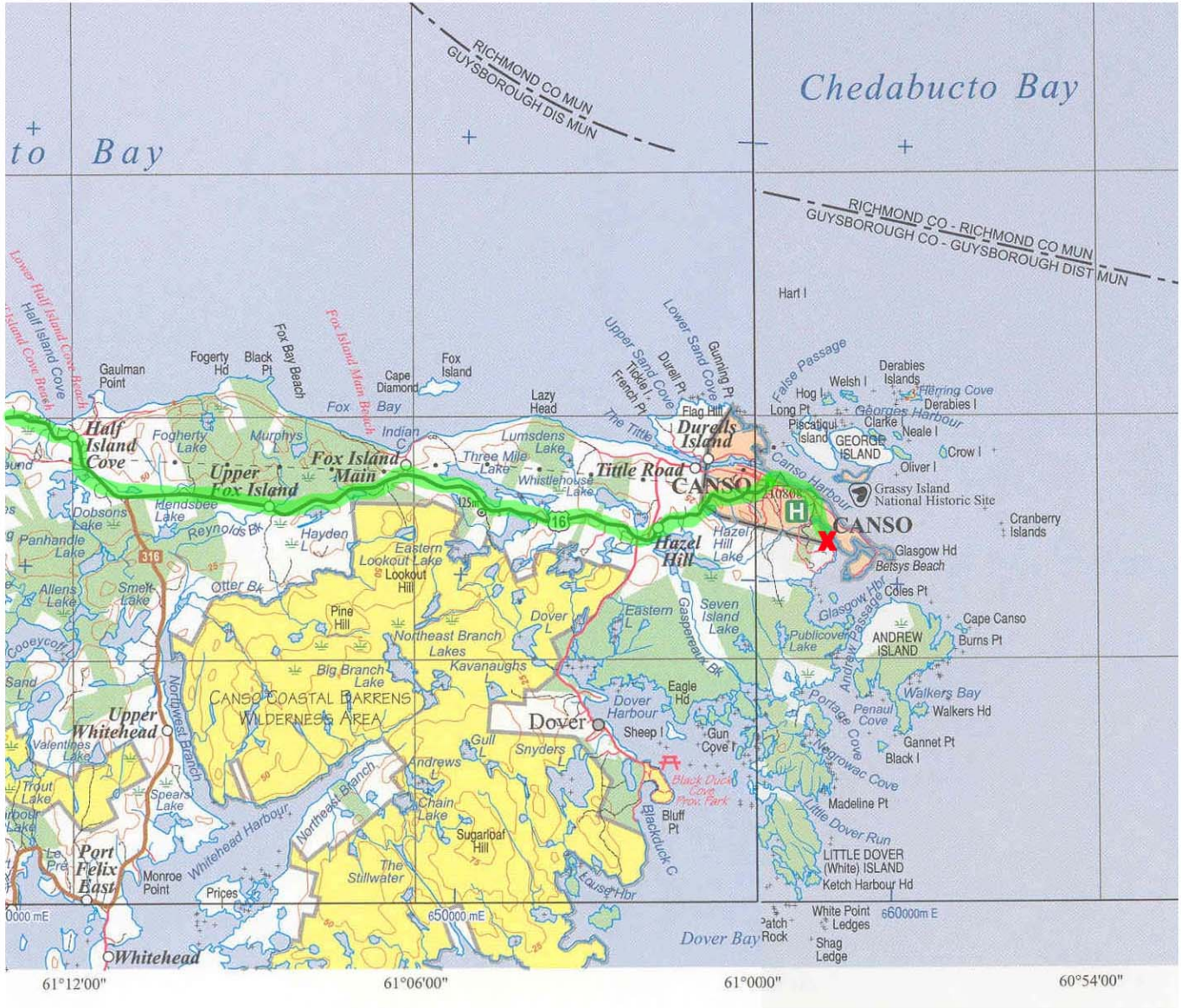


Site Access: Euloth House

Scale 1:150 000

11F/06 - 11F/07



MARITIME ARCHAEOLOGICAL RESOURCE INVENTORY

Date Form Filled Out
(YYYY/MM/DD)

2004-06-16

NB NS PEI

A. SITE NAME, LOCATION AND ACCESS

A1 SUGGESTED SITE NAME Spinney Gully Site

A2 TEMPORARY SITE NUMBER A2004NS53-04

A3 PERMIT/LICENSE NUMBER A2004NS53

A4 PERMIT/LICENSE TYPE Category C

A5 WHEN DID YOU GATHER THE INFORMATION FOR THIS REPORT ?
2004-06-15 through 2004-06-16

A6 ADDITIONAL INFORMATION AND/OR RESOURCES:

	Submitted	Available
Video Footage	<input type="checkbox"/>	<input type="checkbox"/>
Maps / Plans	<input type="checkbox"/>	<input type="checkbox"/>
Still Photos	<input type="checkbox"/>	<input type="checkbox"/>
Drawings	<input type="checkbox"/>	<input type="checkbox"/>
Archival Information	<input type="checkbox"/>	<input type="checkbox"/>
Artifacts	<input type="checkbox"/>	<input type="checkbox"/>
Articles	<input type="checkbox"/>	<input type="checkbox"/>
Contacts	<input type="checkbox"/>	<input type="checkbox"/>
Other	<input type="checkbox"/>	<input type="checkbox"/>

A7 ACTIVITY

- a) Surface collecting
- b) Surface recording
- c) Site Revisit
- b) Subsurface testing
- c) Extensive excavation
- d) Monitoring
- e) Surveillance

A8 COUNTY Guysborough



A9 LOCATION DESCRIPTION

180 metres southwest of French Cove on west shore of Chapel Gully.

A10 LOCATION ACCESS

From Union Street in Canso, heading southeast, take the Wilmot Subdivision Road 500 metres southeast of the Star of the Sea Chapel (Chapel St.), heading southwest. Travel 250 metres to top of the hill where there is a gravel parking lot for the Chapel Gully Trail. From the parking lot, take the footpath heading southeast which crosses Chapel Gully at the tidal flats and spans the west shore of Chapel Gully. From the southwest side of the footbridge, travel 1.7 kilometres along the footpath. Site is located adjacent to footpath on SE side.

A11 SITE LOCATION MAP NUMBER 11F/07 (Attach photocopied section of NTS 1:50000 scale map and indicate the site location. Make sure that the map number is indicated. eg. 21H16).

Borden No.

A12 SITE ACCESS MAP NUMBER 11F/06 - 11F/07 (Attach photocopied section of a larger scale map and show your access route to the site location. Make sure that the map number and scale is indicated) Scale: 1:150 000

A13 SITE POSITION

UTM (eg. 20TKE 1447 5362) Zone 20T E 658463 N 5020480
Latitude _____ N Longitude _____ W

A14 METHOD(S) OF DETERMINING LOCATION and/or position.

Projection 6 degrees UTM Datum NAD 83
GPS _____ Total Station _____
Differential GPS _____ Estimate from description _____
Map (scale =1: 10 000) Other (please specify) _____
Aerial Photo (scale =1: _____) _____

A15 SITE ELEVATION

Elevation 0 m. (A.S.L.) to 5 m. (A.S.L.)

A16 METHOD(S) OF DETERMINING ELEVATION

Projection 6 degrees UTM Datum NAD 83
GPS _____ Total Station _____
Differential GPS _____ Geodetic Marker (# _____) _____
Map (scale =1: 10 000) Estimate from description _____
Aerial Photo (scale =1: _____) _____
Other (please specify) _____

A17 OTHER MAP(S) _____

A18 AERIAL PHOTO NUMBER(S) _____

A19 PROPERTY IDENTIFIER NUMBER(S) _____

A20 PROPERTY TYPE Private Federal Crown Provincial Crown First Nation Land Unknown

A21 NEAREST FIRST NATION COMMUNITY (if applicable) Chapel Island

Contacted? Yes No

B. SITE ENVIRONMENT

B1 NATURAL REGION # (Provincial) 852 NATURAL REGION # (Federal) _____

B2 HABITAT DESCRIPTION (please check those appropriate)

Offshore		Freshwater	
1.1 Open Water	<input type="checkbox"/>	3.1 Open-Water Lotic (Rivers and Streams)	<input type="checkbox"/>
1.2 Benthic	<input type="checkbox"/>	3.2 Open-Water Lentic (Lakes and Ponds)	<input type="checkbox"/>
Coastal		3.3 Bottom Lotic (Rivers and Streams)	<input type="checkbox"/>
2.1 Rocky Shore	<input checked="" type="checkbox"/>	3.4 Bottom Lentic (Lakes and Ponds)	<input type="checkbox"/>
2.2 Boulder/Cobble Shore	<input type="checkbox"/>	3.5 Water's Edge Lotic (Rivers and Streams)	<input type="checkbox"/>
2.3 Sandy Shore	<input type="checkbox"/>	3.6 Water's Edge Lentic (Lakes and Ponds)	<input type="checkbox"/>
2.4 Mud Flat	<input type="checkbox"/>	Freshwater Wetland	
2.5 Tidal Marsh	<input type="checkbox"/>	4.1 Bog	<input type="checkbox"/>
2.6 Dune System	<input type="checkbox"/>	4.2 Fen	<input type="checkbox"/>
Terrestrial Unforested		4.3 Swamp	<input type="checkbox"/>
5.1 Barren	<input type="checkbox"/>	4.4 Freshwater Marsh (Inland)	<input type="checkbox"/>
5.2 Oldfield	<input type="checkbox"/>	Forests	
5.3 Cliff and Bank	<input type="checkbox"/>	6.1 Hardwood Forest	<input type="checkbox"/>
5.4 Talus Slope	<input type="checkbox"/>	6.2 Softwood Forest	<input type="checkbox"/>
5.5 Cave	<input type="checkbox"/>	6.3 Mixedwood Forest	<input checked="" type="checkbox"/>

Additional Habitat Description Located in stand of alders adjacent to shore. Shellfish present.

C. SITE DESCRIPTION

C1 Period

Palaeo-Indian (> 9000 BP)	<input type="checkbox"/>	Contact (1500 - 1604)	<input type="checkbox"/>
Early/Middle Archaic (9000 - 6000 BP)	<input type="checkbox"/>	Colonial (1604 - 1867)	<input type="checkbox"/>
Late Archaic (6000 - 3000 BP)	<input type="checkbox"/>	Early Post-Confederation (1867 to 1950)	<input checked="" type="checkbox"/>
Maritime Woodland (3000 - 500 BP)	<input type="checkbox"/>		

Basis of identification

Surface artifacts (semi-vitrified earthenware on surface adjacent to feature, blown glass lamp chimney across footpath).

C2 TRADITION

Palaeo-Indian	<input type="checkbox"/>	Middle/Late Woodland	<input type="checkbox"/>	Jamaican Maroon	<input type="checkbox"/>
Early/Middle Maritime Archaic	<input type="checkbox"/>	Maliseet	<input type="checkbox"/>	Planter	<input type="checkbox"/>
Laurentian Archaic	<input type="checkbox"/>	Mikmaq	<input type="checkbox"/>	Loyalist	<input type="checkbox"/>
Shield Archaic	<input type="checkbox"/>	Passamaquoddy	<input type="checkbox"/>	Black Loyalist	<input type="checkbox"/>
Late Maritime Archaic	<input type="checkbox"/>	British	<input type="checkbox"/>	German	<input type="checkbox"/>
Susquehanna	<input type="checkbox"/>	French	<input type="checkbox"/>	Irish	<input type="checkbox"/>
Early Maritime Woodland	<input type="checkbox"/>	Acadian	<input type="checkbox"/>	Unspecified	<input checked="" type="checkbox"/>
Other	<input type="checkbox"/>	Scottish	<input type="checkbox"/>		

C6 SITE FUNCTION

Aeroplane	<input type="checkbox"/>	General Activity	<input type="checkbox"/>	Religious/Sacred	<input type="checkbox"/>
Agricultural	<input type="checkbox"/>	Hunting & Gathering	<input type="checkbox"/>	Residence	<input type="checkbox"/>
Commercial	<input type="checkbox"/>	Manufacturing	<input type="checkbox"/>	Settlement	<input type="checkbox"/>
Construction	<input type="checkbox"/>	Military	<input type="checkbox"/>	Transportation	<input type="checkbox"/>
Extractive	<input type="checkbox"/>	Mining	<input type="checkbox"/>	Undetermined	<input checked="" type="checkbox"/>
Fishing	<input type="checkbox"/>	Miscellaneous	<input type="checkbox"/>	Vessel	<input type="checkbox"/>
Forestry	<input type="checkbox"/>	Other	<input type="checkbox"/>		

C7 GENERAL SITE DESCRIPTION

Two linear stone alignments intersecting at southeast corner.

C8 OBSERVED SITE DIMENSIONS Length 7 m Width 7 m

C9 ESTIMATED SITE DIMENSIONS Length 7 m Width 7 m

C10 DISTANCE TO WATER 12 m

C11 ORIENTATION TO WATER Perpendicular Parallel Not applicable

C12 DESTRUCTIVE AGENTS

	High		Medium		Low	
	Existing	Future	Existing	Future	Existing	Future
a <i>Natural</i>						
Marine Erosion	—	—	—	—	—	—
Lacustrine Erosion	—	—	—	—	—	—
Vegetation Growth	—	—	—	—	■	■
Bioturbation	—	—	—	—	—	—
b <i>Cultural</i>	Existing	Future	Existing	Future	Existing	Future
Agriculture	—	—	—	—	—	—
Construction	—	—	—	—	—	—
Transportation	—	—	—	—	—	—
Forestry	—	—	—	—	—	—
Mining/Quarrying	—	—	—	—	—	—
Dam/reservoir	—	—	—	—	—	—
Vandalism	—	—	—	—	—	—
Site Visitation	—	—	■	—	—	—
Military	—	—	—	—	—	—
Other	—	—	—	—	—	—

BASIS OF ASSESSMENT

Stones inside feature appear to have been recently removed. Alders growing in and around feature.

D REPORTER INFORMATION

D1 REPORTER'S NAME Stephen A. Davis

D2 MAILING ADDRESS 6519 Oak Street, Halifax, NS D3 POSTAL CODE B3L 1H6

D4 PHONE (H) _____ D5 PHONE (W) (902) 420-5631

D6 FAX (902) 496-8109 D7 E-MAIL steve.davis@smu.ca

D8 AFFILIATION Davis Archaeological Consultants Limited

D9 HOW DID YOU FIND THE SITE?

Chance Find Map Or Chart Field Survey Historical Research Local Contacts Existing Site Records

Comments

Site location indicated by local citizen Mr. Harry Dollard.

D10 CONTACT'S NAME Harry Dollard


D11 MAILING ADDRESS 1616 Union Street, Canso, NS

D12 POSTAL CODE _____

D13 PHONE (H) (902) 366-2311 D14 PHONE (W) _____











SITE PLAN

Please provide a drawing or sketch of the site, indicating prominent features, the orientation of the site and overall dimension, including artifact scatter fields. Relate the location of features in the Site Plan with features identified in the Site Access Map. Note the direction of true North and the scale of the plan.



Legend:

- ◆ 20cm x 20 cm trowel test
- Removed stones

- Extent of Site/Étendue du Site 
- Building/Édifice 
- Foundation/Fondation 
- Road/Chemin  
- Trail/Sentir 
- Railway/Voie Ferrée 
- Fence/Cloture 
- River-Creek/Rivière-Ruisseau 
- Steep Rise/Pente Abrupte 

1:50,000 Map No./Carte No. _____

True/Vrai []

Magnetic/Magnétique []

Date _____


Scale/Echelle 1cm=___m.

F. REMARKS

Two linear stone alignments, one running northeast-southwest measuring four metres in length and another running at a right angle northwest-southeast measuring two metres in length. At least three stones inside feature have been recently removed.

Feature is located on a low terrace 12 metres from the southwest shore of Chapel Gully.

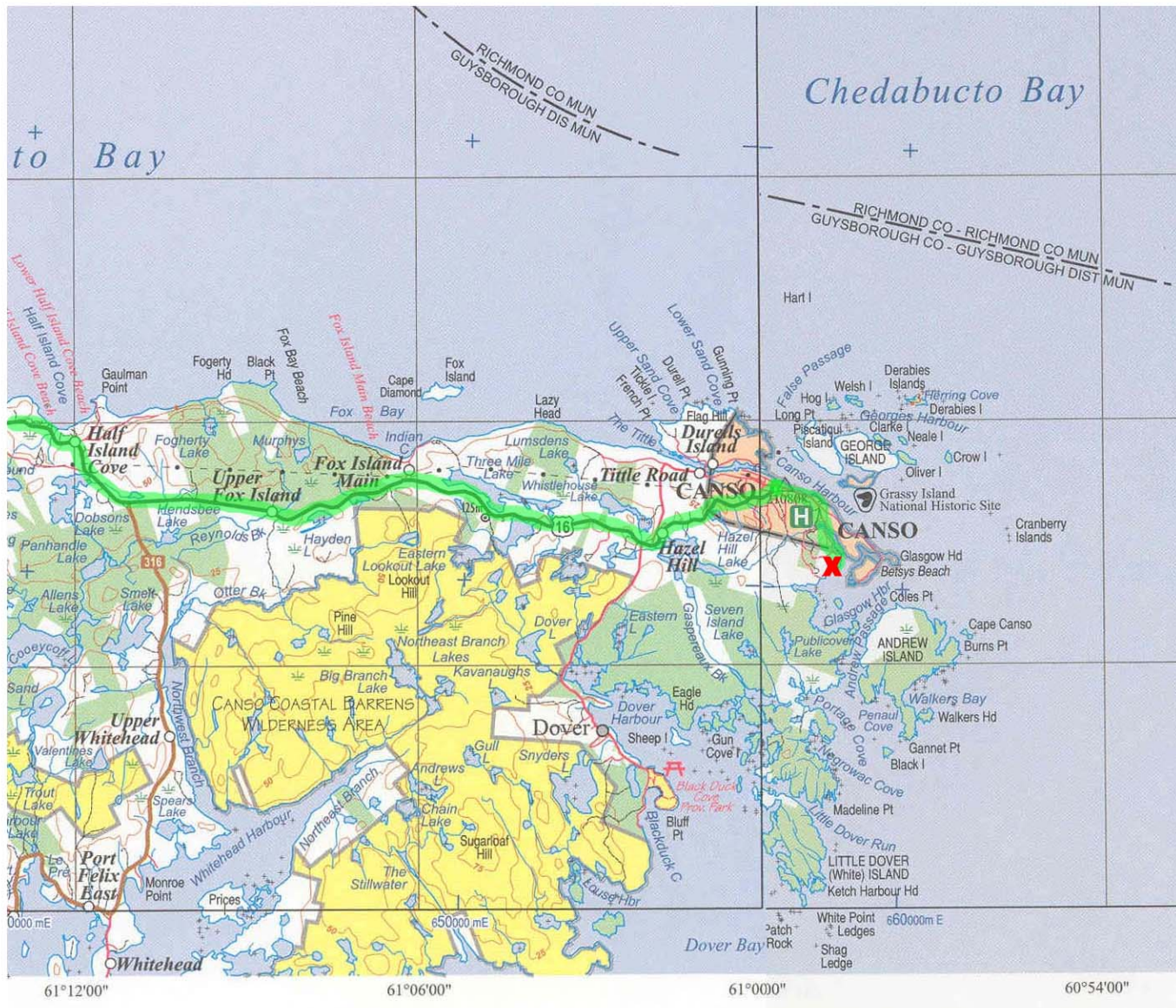
No artifacts or cultural deposits encountered in 20 cm by 20 cm trowel test.



Site Access: Spinney Gully Site

Scale 1:150 000

11F/06 - 11F/07



Excavation / Test Unit # N0 E0

Borden#/Site Name : Spinney Gully Site

Team Leader : Stephen Davis

Location : Chapel Gully Trail (west side of gully)

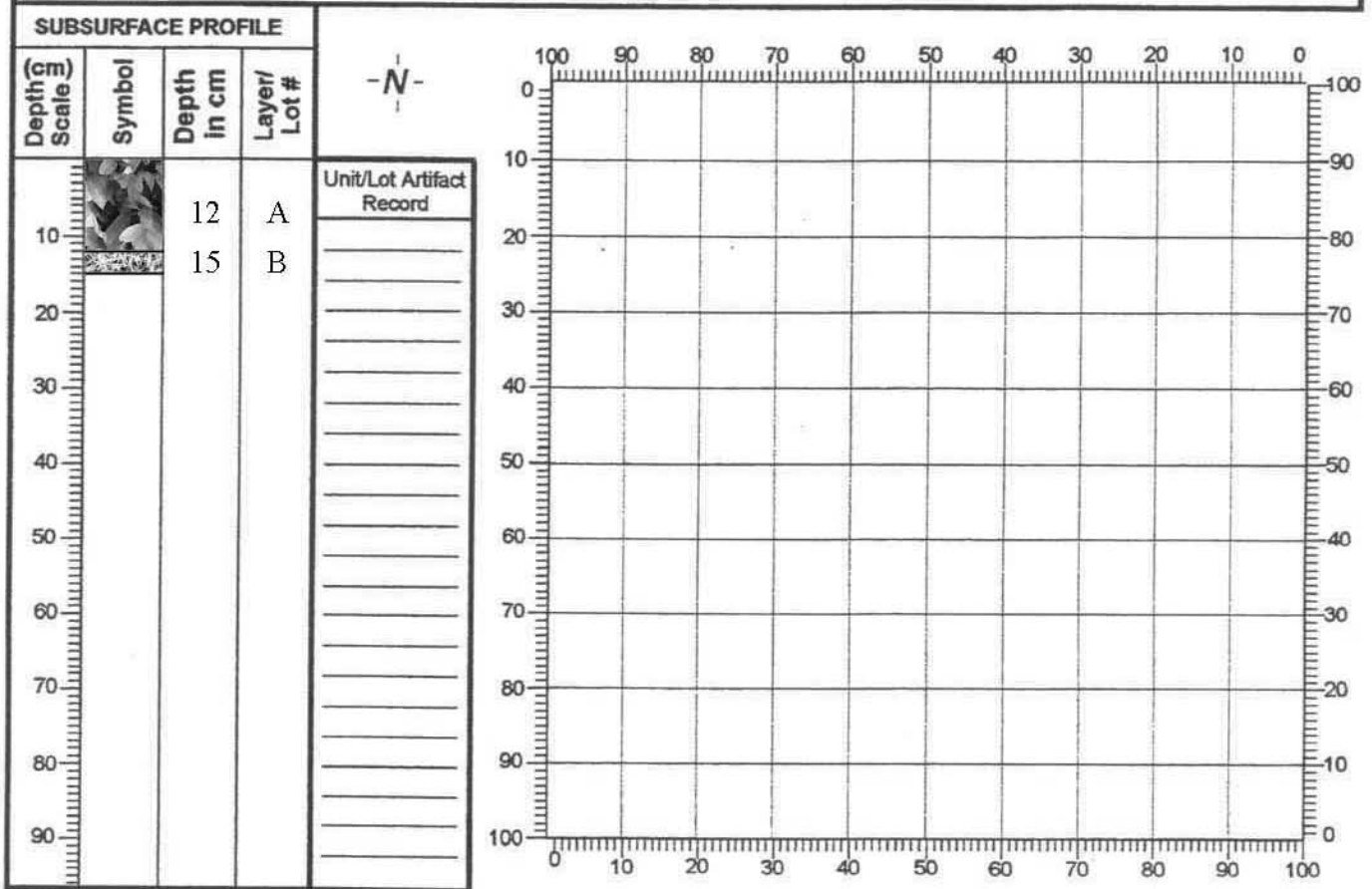
Excavated By : Stephen Davis

Project : Canso Wind Farm

Excavation Date : 16 June 2004

Client : AMEC Earth & Environmental Limited

Excavation Type : 20 cm x 20 cm trowel



Remarks

A horizon - Black organic sandy silt, roots, and sod.

B horizon - grey clayey podsoil and broken rock. Wet.

No cultural material present.

Photographic Record : Roll # Frame #(s)

Reference to Map :

Recorder's Initials: ADM