

6.0 SOURCES CITED

Literature Sources:

Archives Nationales (France), Archives des colonies, “Recensement des Sauvages 1722”, C11B, v.6, 77r.

Dennis, Clara. *Cape Breton Over*, Toronto: Ryerson Press, 1942.

National Archives of Canada, Catalogue of Census Returns on Microfilm 1666-1901, Sydney –Cape Breton County N.S., 1861 M-875, 1871,C-10568, 1881, C-13167.

National Archives of Canada, Catalogue of Census Returns on Microfilm 1666-1901, Sydney County (Indians), 1817 M-5219.

Lacey, Laurie., *Micmac Medicines, Remedies and Recollections*. Halifax, Nova Scotia: Nimbus Publishing, 1993.

Pacifique, Father, *Mi'kmaq Place Names*, 185??

Whitehead, Ruth., *The Old Man Told Us, Excerpt From Micmac History 1500-1950*. Halifax, Nova Scotia: Nimbus Publishing Limited, 1991.

Whitehead, Ruth, *Tracking Doctor Lonecloud*. Halifax, Nova Scotia: Goose Lane Editions, Nova Scotia Museum, 2002.

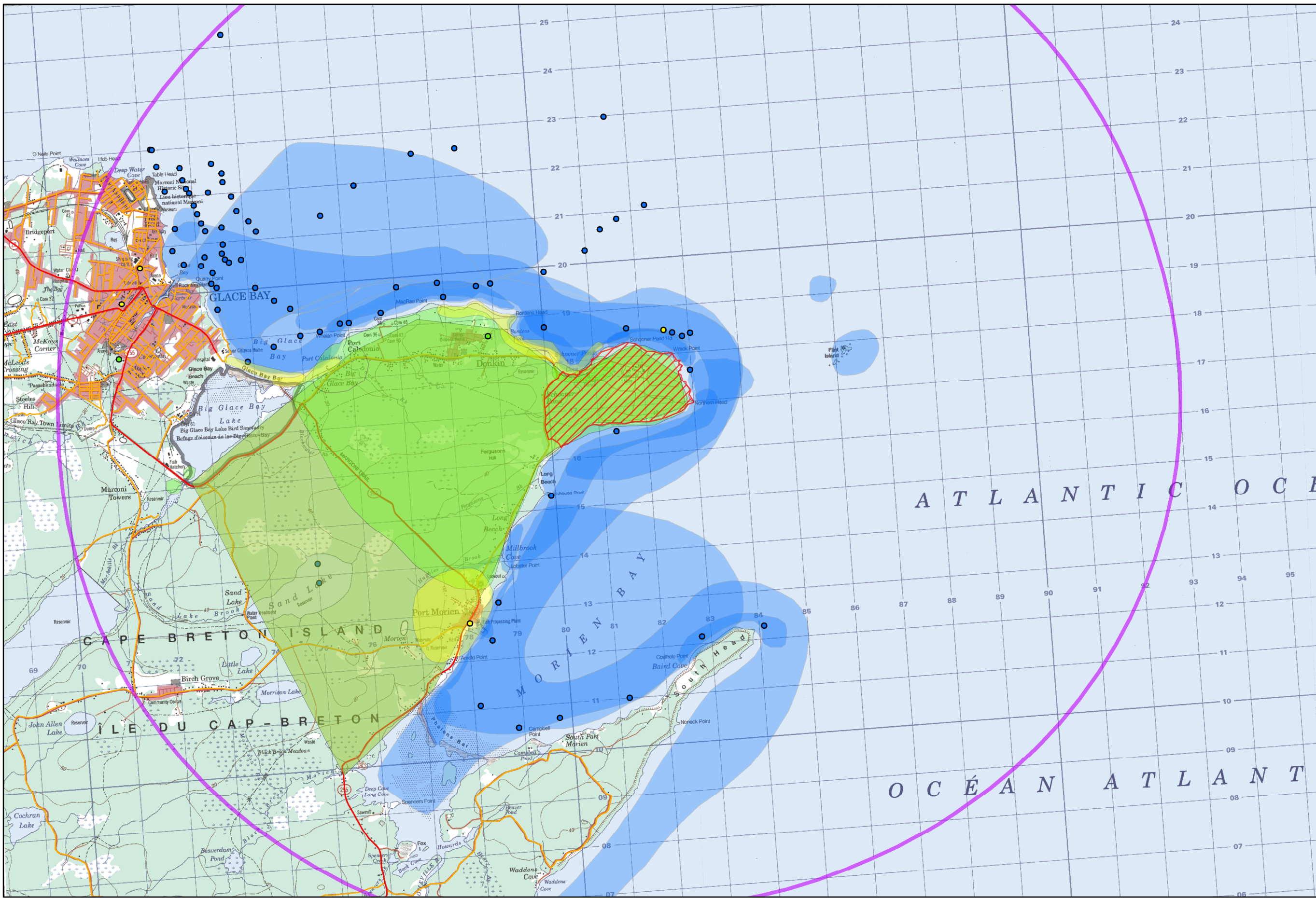

Web Sites:

http://www.archivescanadafrance.org/english/accueil_en.html

Schedule A

Mi'kmaq Traditional Sites and Areas

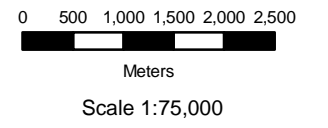
Mi'kmaq Traditional Sites and Areas



- Legend**
- Project Area
 - Study Area (10km Buffer)
 - Fishing Site
 - Plant Site
 - Other Site
 - Fishing Area
 - Plant Area
 - Other Area
 - Hunting Area

These sites and areas represent both current and historical data captured from traditional use interviews.

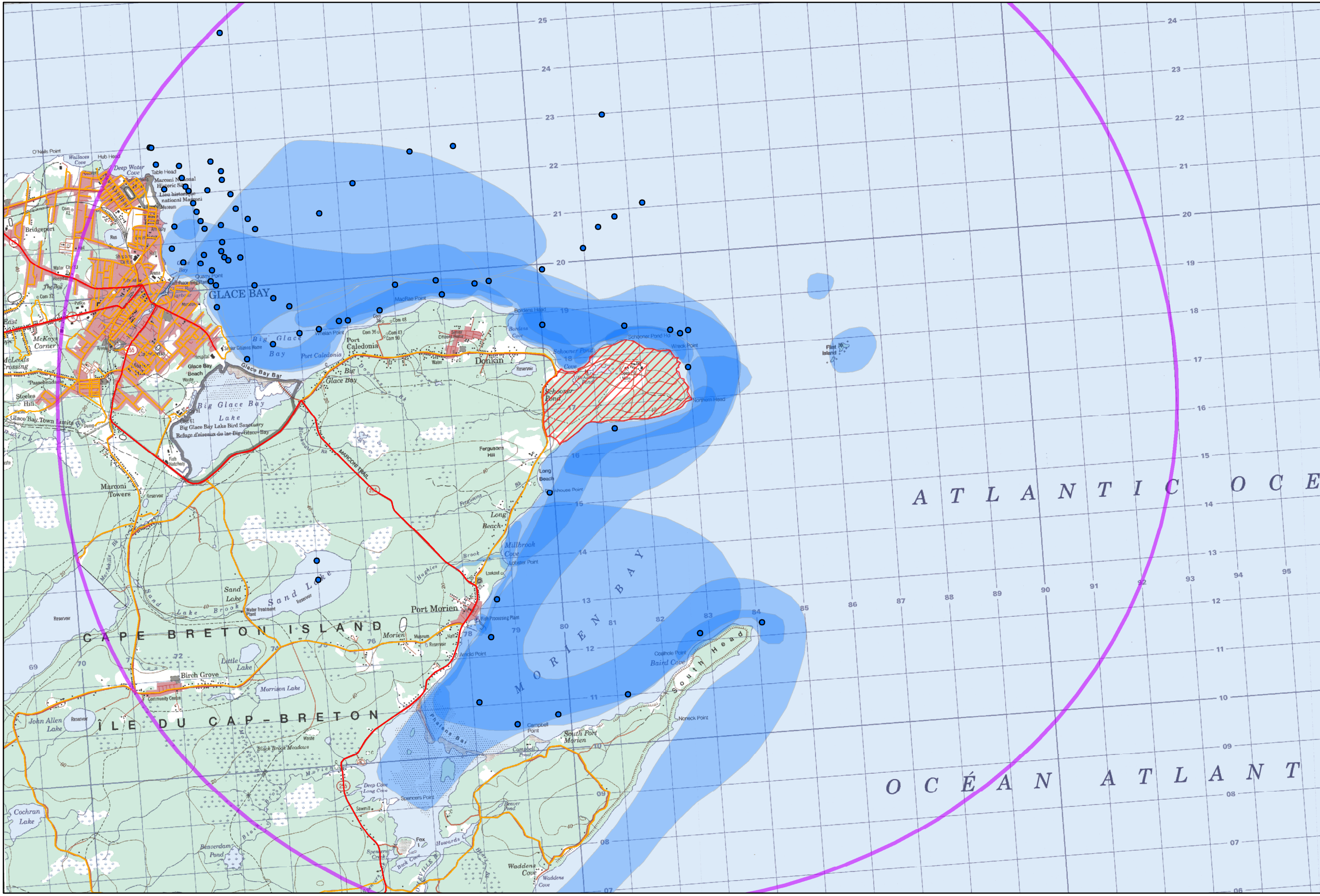

This map is considered a living document, and does not represent an absolute indication of Mi'kmaq ecological knowledge.



Schedule B

Mi'kmaq Fishing Sites and Areas

Mi'kmaq Fishing Sites and Areas



- Legend**
- Project Area
 - Study Area (10km Buffer)
 - Fishing Site
 - Fishing Area

These sites and areas represent both current and historical data captured from traditional use interviews.

This map is considered a living document, and does not represent an absolute indication of Mi'kmaq ecological knowledge.

