



PROSPECTOR'S STATEMENT

RE EXPLORATION LICENCE NO. 03426

Date First Issued FEB 2 19 98

PROPERTY LOCATION WINE HARBOUR COUNTY GUY'S BOROUGH

Have you filed a prospector's Statement regarding this property before?

No Yes - Provide dates (month/year): JAN 28 / 99

(N.B. Only new information is acceptable for work credits)

CLAIMS	TRACT	CLAIM REF. MAP	CLAIMS	TRACT	CLAIM REF. MAP
<u>BCD</u>	<u>68</u>	<u>11F4B</u>			

RECEIVED
FEB 10 9 46 AM '00
NATURAL RESOURCES

1. Did you search the property for outcrop float or both ?

2. Was your search carried out:

a) along roads and/or streams? No Yes - Identify such features on your map.

b) on control or traverse lines? No Yes - Indicate if blazed ,
flagged or unmarked and how established (compass, chain, pace etc.)

DIRECTLY ALONG ROAD + BEACH and show the approximate location of the lines on your map.

3. Are your compass bearings magnetic or true astronomic ?

4. Did you carry out any trenching/pitting? No Yes
stripping? No Yes
drilling? No Yes

- if so, show the location of these workings on your map and indicate their dimensions
- briefly state your reason for locating these workings where you did

THE REASON LOCATING THESE WORKING WHERE I DID, WAS BECAUSE I LOCATED SOME GOOD GOLD SAMPLES

5. Did you locate any previously existing shafts or adits? No Yes,
drillhole sites? No Yes

- if so, indicate these on your map.

6. Record the types of the rocks you observed

a) in outcrop: SOME BED ROCK AND SLATE

b) in float: _____

7. Did you measure the strike/trend and dip of:
 a) the rocks in place? No Yes
 b) of any observed veins No Yes
 - if YES to either, plot these observations on your map(s).
8. Did you observe any mineralization on the property? No Yes
 - if YES indicate
 a) locations and type on your map(s) with symbols (Py, Au etc.)
 b) the character and width of observed veins, e.g.: "quartz (Q)/3.3 ft. (or 1.0M).
9. Did you sample any:
 a) overburden (soil or till)? No Yes b) outcrop or float? No Yes
 b) panning concentrate? No Yes d) dumps/tailings? No Yes
 c) mine workings? No Yes e) drill core/cuttings? No Yes
10. Did you have any samples analyzed? No Yes
 - if YES, indicate the nature (grab or chip etc.) and width (ft. or m) of the sample, plot the result on your map and attach original assay sheet(s) from the laboratory.

- of NO, explain why not I DID LOCATED SOME GOLD ON HIGH WATER MARK ON BEACH (APPROX 10Z). BETWEEN MY OWN EXPERIENCE AND THAT OF A GOLD JEWELER WE KNEW WHAT IT WAS.

11. Record any other observations that you consider significant (here or upon your map):
FROM THE SMALL AMOUNT OF TRENCHING THAT I DID TO RETRIEVE THE AMOUNT OF GOLD THAT I DID, I AM SURE THERE IS A LOT MORE ON THE BEACH.

12. The NAMES and ADDRESSES of the persons who performed the said work and the DATES upon which each person worked in its performance are as follows:

NAME	ADDRESS	MONTH	DATES
GARRY OICHE	35 PARKER LOOP MOSER RIVER, N.S.	OF	AND ON ALL SUMMER.
DONALD TIBBERT	FLEET SETTLEMENT, N.S.		

THE TOTAL COST OF THE WORK REPORTED BY THIS STATEMENT IS \$ 842.00
 (ref. Statement of Expenditure filed separately)

I HEREBY CERTIFY THAT THE INFORMATION RECORDED ABOVE AND ON THE ATTACHED MAP(S) IS, TO THE BEST OF MY KNOWLEDGE, TRUE AND CORRECT

Dated at 35 PARKER LOOP MOSER RIVER N.S.

this 28th day of JANUARY 19 2000


Garry Oiche
 Signature of Licensee

FOR DEPARTMENT USE			
Received		Conf. to	
Accepted		Filed	
Rejected		Exp. Mon.	
Returned		D/Base	
Recorded			

1. 10,000

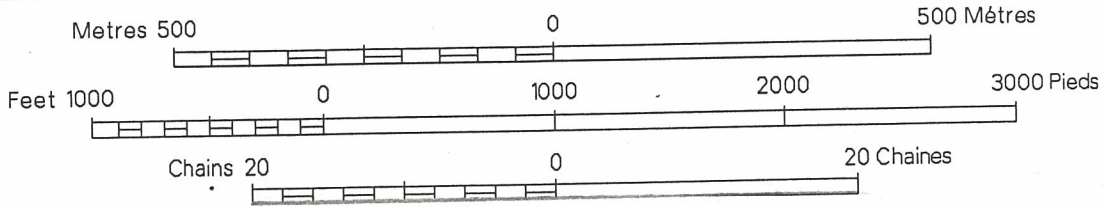
WINE HARBOR.
N.S.

JAN 28. 2000



SCALE 1:10 000 ÉCHELLE

2" = 500 M.



CLAIMS B. C. D.
TRACT 68
REF MAP 11F4B.

Red block circled by blue indicates area where
trucking was done, approx size of area 6' x 4' x 24"

In this area I found a substantial amount of loose
Geld. In my opinion if beach gravel was worked
there is the possibility of a lot more, considering the
small amount of gravel I moved.

This claim is just above high water mark and next
to east trees. there was old mill works and choppers
in this area. Blue X indicates mine shafts and pits.

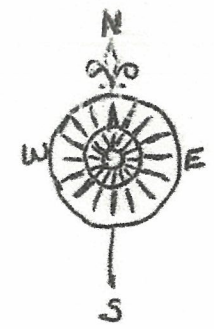
Directions

take #7 to Sherbrooke, then to Sonara. follow
road through Sonara to gravel road, and on to wine
Harbour, turn south at Sonara church. go to water. turn
left along water for 250 metres to all mine sight claim
in or right.

NATURAL
RESOURCES

FEB 1 10 46 AM '00

PROTECTED



Rocky Point

Barachois Island

WINE HARBOUR

Barachois Cove

Wine

Harbour

Hirschfields

Lucy's Pond

Saltwater Pond

Freshwater Pond

The Gravel Bar

Walter Cove

Wine Head