

Royal



Gazette

Part II

Regulations under the Regulations Act

Printed by the Queen's Printer

Halifax, Nova Scotia

Vol. 36, No. 13

June 29, 2012

Contents

Act	Reg. No.	Page
Employment Support and Income Assistance Act		
Employment Support and Income Assistance Regulations—amendment	129/2012	427
Petroleum Products Pricing Act		
Prescribed Petroleum Products Prices	126/2012	421
Prescribed Petroleum Products Prices	127/2012	423
Prescribed Petroleum Products Prices	128/2012	425
Wildlife Areas Protection Act		
Bonnet Lake Barrens Wilderness Areas Designation of Additional Lands	115/2012	385
Cloud Lake Wilderness Area Designation of Additional Lands	116/2012	387
Kelley River Wilderness Area Designation	125/2012	419
Lake Rossignol Wilderness Area Designation of Additional Lands	117/2012	389
McGill Lake Wilderness Area Designation of Additional Lands	118/2012	391
Raven Head Wilderness Area Designation	124/2012	417
Ship Harbour Long Lake Wilderness Area Designation of Additional Lands	119/2012	393
Tangier Grand Lake Wilderness Area Designation of Additional Lands	120/2012	400
Tidney River Wilderness Area Designation of Additional Lands	121/2012	402
Tobeatic Wilderness Area Designation of Additional Lands	122/2012	407
Waverley-Salmon River Long Lake Wilderness Area Designation of Additional Lands . .	123/2012	415

In force date of regulations: As of March 4, 2005*, the date a regulation comes into force is determined by subsection 3(6) of the *Regulations Act*. The date a regulation is made, the date a regulation is approved, the date a regulation is filed and any date specified in a regulation are important to determine when the regulation is in force.

*Date that subsections 3(6) and (7) and Sections 11 and 13 of the *Regulations Act* and amendments to the *Regulations Act* made by Chapter 46 of the Acts of 2004 were proclaimed in force.

N.S. Reg. 115/2012 to 123/2012

Made: May 9, 2012

Approved: June 5, 2012

Filed: June 6, 2012

Bonnet Lake Barrens, Cloud Lake, Lake Rossignol, McGill Lake,
Ship Harbour Long Lake, Tangier Grand Lake, Tidney River,
Tobeatic and Waverley-Salmon River Long Lake Wilderness
Areas Designations of Additional Lands

Order in Council 2012-199 dated June 5, 2012
Designations made by the Minister of Environment
and approved by the Governor in Council
pursuant to subsection 11(3) of the *Wilderness Areas Protection Act*

The Governor in Council on the report and recommendation of the Ministers of Environment and Natural Resources dated May 9, 2012, and pursuant to subsection 11(3) of Chapter 27 of the Acts of 1998, the *Wilderness Areas Protection Act*, is pleased to approve the following designations by the Minister of Environment of 23 areas of Crown land as additions to 9 existing wilderness areas, effective on and after the date that signed boundary descriptions and plans for the additional areas are deposited in the Provincial Crown Lands Record Centre, also known as the Crown Land Information Management Centre:

- (a) the designation of an area of Crown land as an addition to Bonnet Lake Barrens Wilderness Area, originally designated in item 3 of Schedule A to the Act, as set out in Schedule "A" attached to and forming part of the report and recommendation;
- (b) the designation of an area of Crown land as an addition to Cloud Lake Wilderness Area, originally designated in item 7 of Schedule A to the Act, as set out in Schedule "B" attached to and forming part of the report and recommendation;
- (c) the designation of an area of Crown land as an addition to Lake Rossignol Wilderness Area, originally designated in item 12 of Schedule A to the Act, as set out in Schedule "C" attached to and forming part of the report and recommendation;
- (d) the designation of areas of Crown land as additions to McGill Lake Wilderness Area, originally designated in item 15 of Schedule A to the Act, as set out in Schedule "D" attached to and forming part of the report and recommendation;
- (e) the designation of areas of Crown land as additions to Ship Harbour Long Lake Wilderness Area, originally designated by the Governor in Council by Order in Council 2009-394 dated September 17, 2009, N.S. Reg. 281/2009, as set out in Schedule "E" attached to and forming part of the report and recommendation;
- (f) the designation of areas of Crown land as additions to Tangier Grand Lake Wilderness Area, originally designated in item 23 of Schedule A to the Act, as set out in Schedule "F" attached to and forming part of the report and recommendation;
- (g) the designation of areas of Crown land as additions to Tidney River Wilderness Area, originally designated in item 26 of Schedule A to the Act, as set out in Schedule "G" attached to and forming part of the report and recommendation;
- (h) the designation of areas of Crown land as additions to Tobeatic Wilderness Area, originally designated in item 27 of Schedule A to the Act, as set out in Schedule "H" attached to and forming part of the report and recommendation; and

- (i) the designation of an area of Crown land as an addition to Waverley-Salmon River Long Lake Wilderness Area, originally designated in item 29 of Schedule A to the Act, as set out in Schedule “I” attached to and forming part of the report and recommendation.

N.S. Reg. 115/2012

Bonnet Lake Barrens Wilderness Area Designation of Additional Land

Schedule “A”**In the matter of Section 11 of Chapter 27 of the Acts of 1998,
the *Wilderness Areas Protection Act***

- and -

**In the matter of the designation of land to be added to
Bonnet Lake Barrens Wilderness Area**

I, Sterling Belliveau, Minister of Environment for the Province of Nova Scotia, pursuant to clause 11(3)(b) of Chapter 27 of the Acts of 1998, the *Wilderness Areas Protection Act*, hereby designate an area of Crown land at Jamieson Lake, Guysborough County, with approximate boundaries as shown on the map attached as Appendix A, as an addition to Bonnet Lake Barrens Wilderness Area, originally designated in item 3 of Schedule A to the Act.

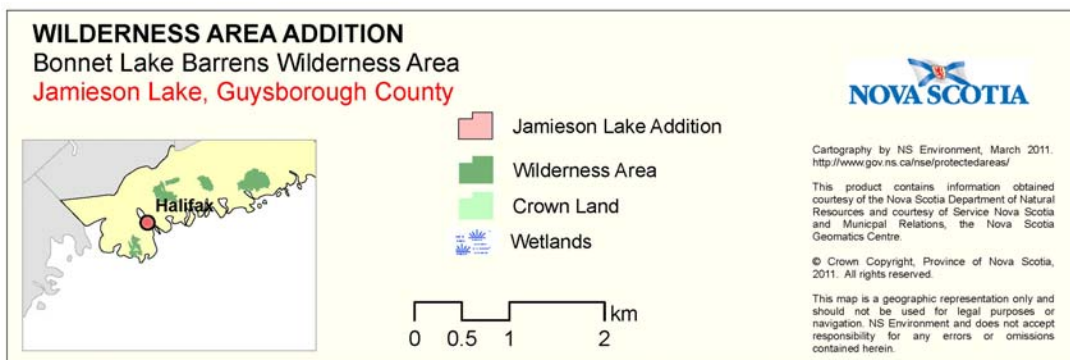
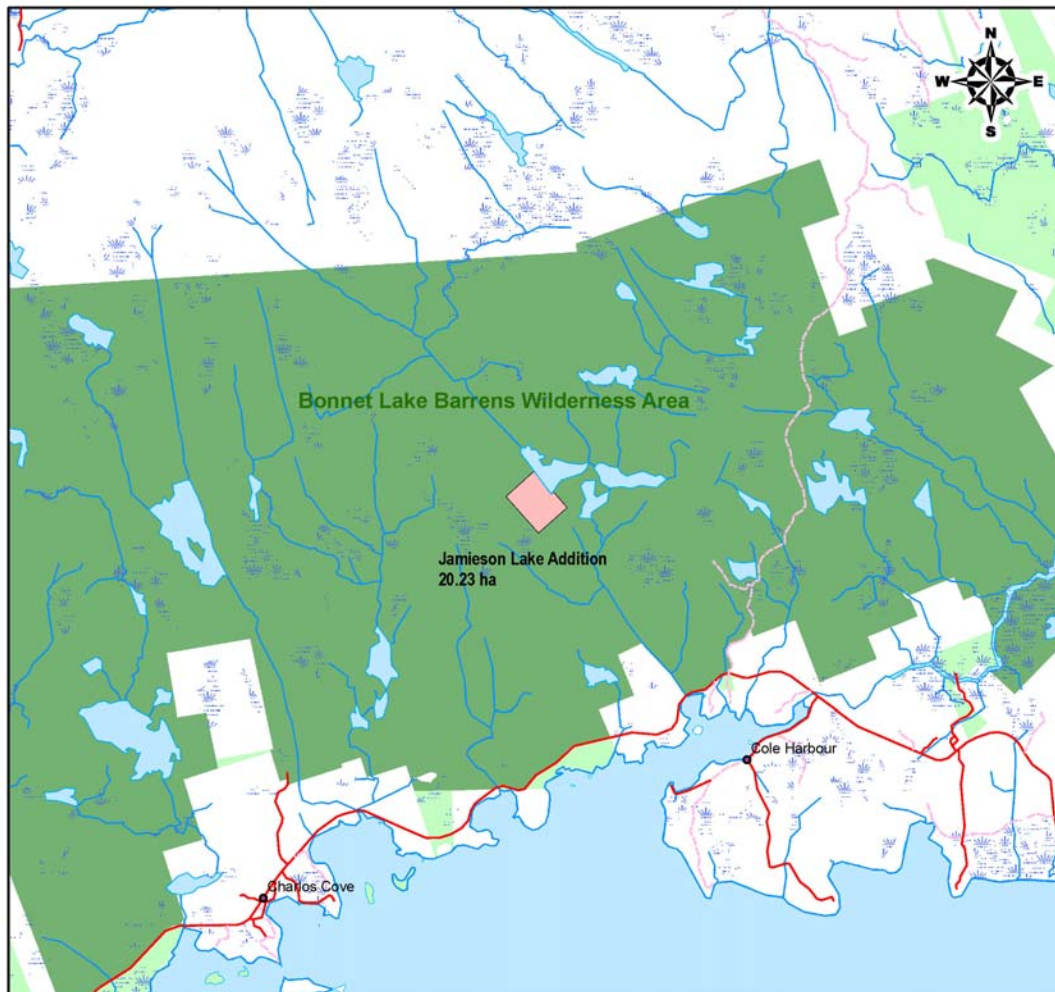
The actual boundaries of the designated additional area shall be as described and shown on a description and plan signed by the Director of Surveys and deposited in the Provincial Crown Lands Record Centre (also known as the Crown Lands Information Management Centre), the signed description and plan forming part of this designation.

This designation is effective on and after the date it is approved by the Governor in Council and the date the signed boundary description and plan are deposited pursuant to subsection 11(3) of the Act in the Provincial Crown Lands Record Centre, also known as the Crown Land Information Management Centre.

Dated and made at Halifax Regional Municipality, Province of Nova Scotia, May 9, 2012.

Sgd.: *Sterling Belliveau*
Honourable Sterling Belliveau
Minister of Environment

Appendix A
Approximate Boundaries of Crown Land
at Jamieson Lake, Guysborough County
Addition to Bonnet Lake Barrens Wilderness Area



N.S. Reg. 116/2012

Cloud Lake Wilderness Area Designation of Additional Land

Schedule “B”**In the matter of Section 11 of Chapter 27 of the Acts of 1998,
the *Wilderness Areas Protection Act*****- and -****In the matter of the designation of land to be added to
Cloud Lake Wilderness Area**

I, Sterling Belliveau, Minister of Environment for the Province of Nova Scotia, pursuant to clause 11(3)(b) of Chapter 27 of the Acts of 1998, the *Wilderness Areas Protection Act*, hereby designate an area of Crown land at Little River, Annapolis County, with approximate boundaries as shown on the map attached as Appendix A, as an addition to Cloud Lake Wilderness Area, originally designated in item 7 of Schedule A to the Act.

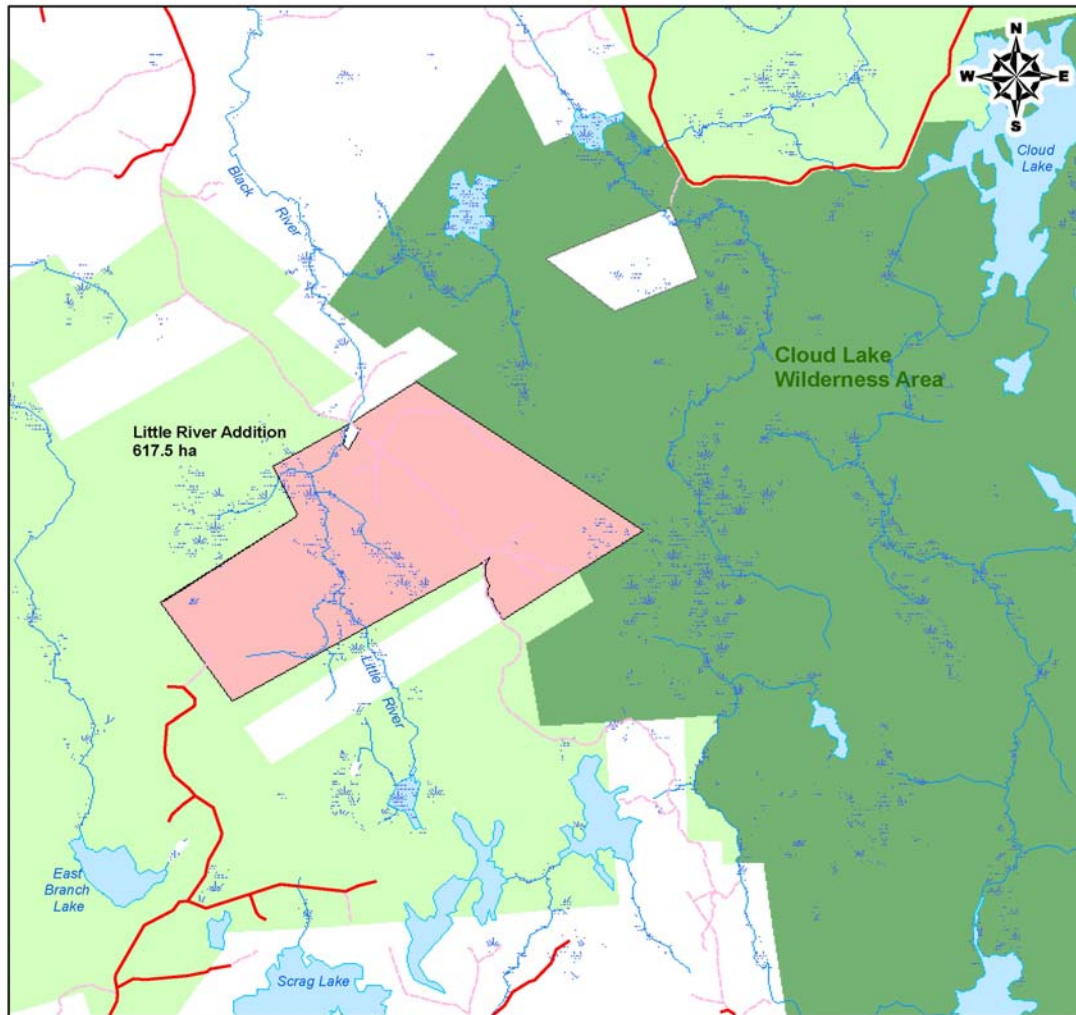
The actual boundaries of the designated additional area shall be as described and shown on a description and plan signed by the Director of Surveys and deposited in the Provincial Crown Lands Record Centre (also known as the Crown Lands Information Management Centre), the signed description and plan forming part of this designation.

This designation is effective on and after the date it is approved by the Governor in Council and the date the signed boundary description and plan are deposited pursuant to subsection 11(3) of the Act in the Provincial Crown Lands Record Centre, also known as the Crown Land Information Management Centre.

Dated and made at Halifax Regional Municipality, Province of Nova Scotia, May 9, 2012.

Sgd.: Sterling Belliveau
Honourable Sterling Belliveau
Minister of Environment

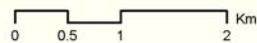
Appendix A Approximate Boundaries of Crown Land at Little River, Annapolis County Addition to Cloud Lake Wilderness Area



WILDERNESS AREA ADDITION Cloud Lake Wilderness Area Little River, Annapolis County



- Little River Addition
- Wilderness Area
- Crown Land
- Wetlands



Cartography by NS Environment, March 2011.
<http://www.gov.ns.ca/nse/protectedareas/>

This product contains information obtained courtesy of the Nova Scotia Department of Natural Resources and courtesy of Service Nova Scotia and Municipal Relations, the Nova Scotia Geomatics Centre.

© Crown Copyright, Province of Nova Scotia, 2011. All rights reserved.

This map is a geographic representation only and should not be used for legal purposes or navigation. NS Environment and does not accept responsibility for any errors or omissions contained herein.

N.S. Reg. 117/2012

Lake Rossignol Wilderness Area Designation of Additional Land

Schedule “C”**In the matter of Section 11 of Chapter 27 of the Acts of 1998,
the *Wilderness Areas Protection Act*****- and -****In the matter of the designation of land to be added to
Lake Rossignol Wilderness Area**

I, Sterling Belliveau, Minister of Environment for the Province of Nova Scotia, pursuant to clause 11(3)(b) of Chapter 27 of the Acts of 1998, the *Wilderness Areas Protection Act*, hereby designate an area of Crown land at MacLean Lake, Queens County, with approximate boundaries as shown on the map attached as Appendix A, as an addition to Lake Rossignol Wilderness Area, originally designated in item 12 of Schedule A to the Act.

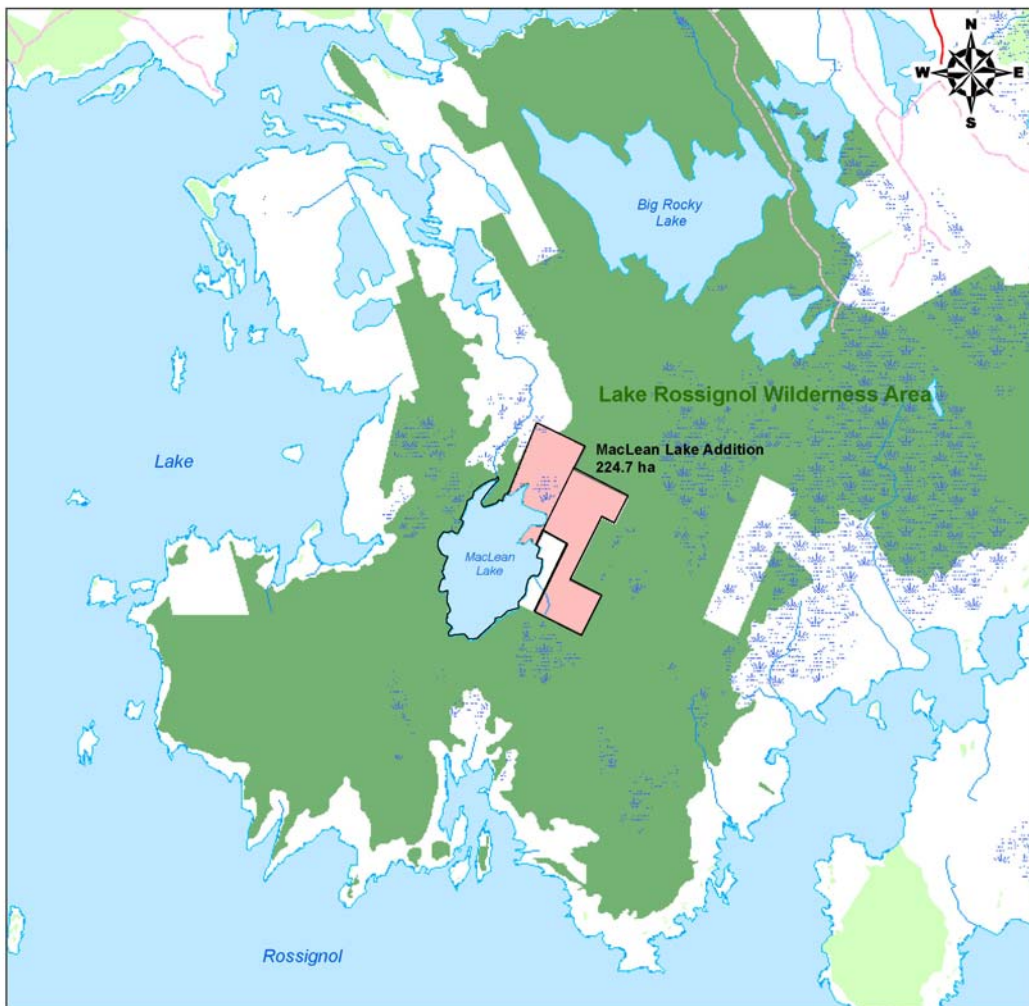
The actual boundaries of the designated additional area shall be as described and shown on a description and plan signed by the Director of Surveys and deposited in the Provincial Crown Lands Record Centre (also known as the Crown Lands Information Management Centre), the signed description and plan forming part of this designation.

This designation is effective on and after the date it is approved by the Governor in Council and the date the signed boundary description and plan are deposited pursuant to subsection 11(3) of the Act in the Provincial Crown Lands Record Centre, also known as the Crown Land Information Management Centre.

Dated and made at Halifax Regional Municipality, Province of Nova Scotia, May 9, 2012.

Sgd.: *Sterling Belliveau*
Honourable Sterling Belliveau
Minister of Environment


Appendix A
Approximate Boundaries of Crown Land at MacLean Lake, Queens County
Addition to Lake Rossignol Wilderness Area



WILDERNESS AREA ADDITION
Lake Rossignol Wilderness Area
MacLean Lake, Queens County



- MacLean Lake Addition
- Wilderness Area
- Crown Land
- Wetlands



Cartography by NS Environment, March 2011.
<http://www.gov.ns.ca/nse/protectedareas/>

This product contains information obtained courtesy of the Nova Scotia Department of Natural Resources and courtesy of Service Nova Scotia and Municipal Relations, the Nova Scotia Geomatics Centre.

© Crown Copyright, Province of Nova Scotia, 2011. All rights reserved.

This map is a geographic representation only and should not be used for legal purposes or navigation. NS Environment and does not accept responsibility for any errors or omissions contained herein.

N.S. Reg. 118/2012

McGill Lake Wilderness Area Designation of Additional Land

Schedule “D”**In the matter of Section 11 of Chapter 27 of the Acts of 1998,
the *Wilderness Areas Protection Act*****- and -****In the matter of the designation of land to be added to
McGill Lake Wilderness Area**

I, Sterling Belliveau, Minister of Environment for the Province of Nova Scotia, pursuant to clause 11(3)(b) of Chapter 27 of the Acts of 1998, the *Wilderness Areas Protection Act*, hereby designate areas of Crown land at McGill Lake, Annapolis County, with approximate boundaries as shown on the map attached as Appendix A, as additions to McGill Lake Wilderness Area, originally designated in item 15 of Schedule A to the Act.

The actual boundaries of the designated additional areas shall be as described and shown on a description and plan signed by the Director of Surveys and deposited in the Provincial Crown Lands Record Centre (also known as the Crown Lands Information Management Centre), the signed description and plan forming part of this designation.

This designation is effective on and after the date it is approved by the Governor in Council and the date the signed boundary description and plan are deposited pursuant to subsection 11(3) of the Act in the Provincial Crown Lands Record Centre, also known as the Crown Land Information Management Centre.

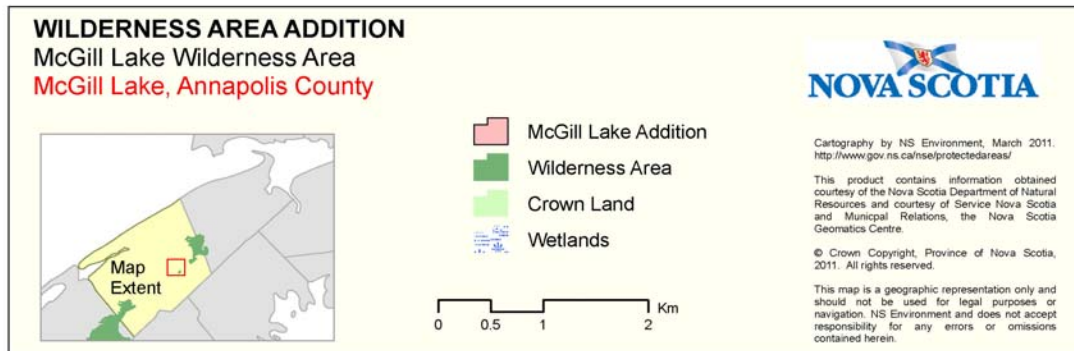
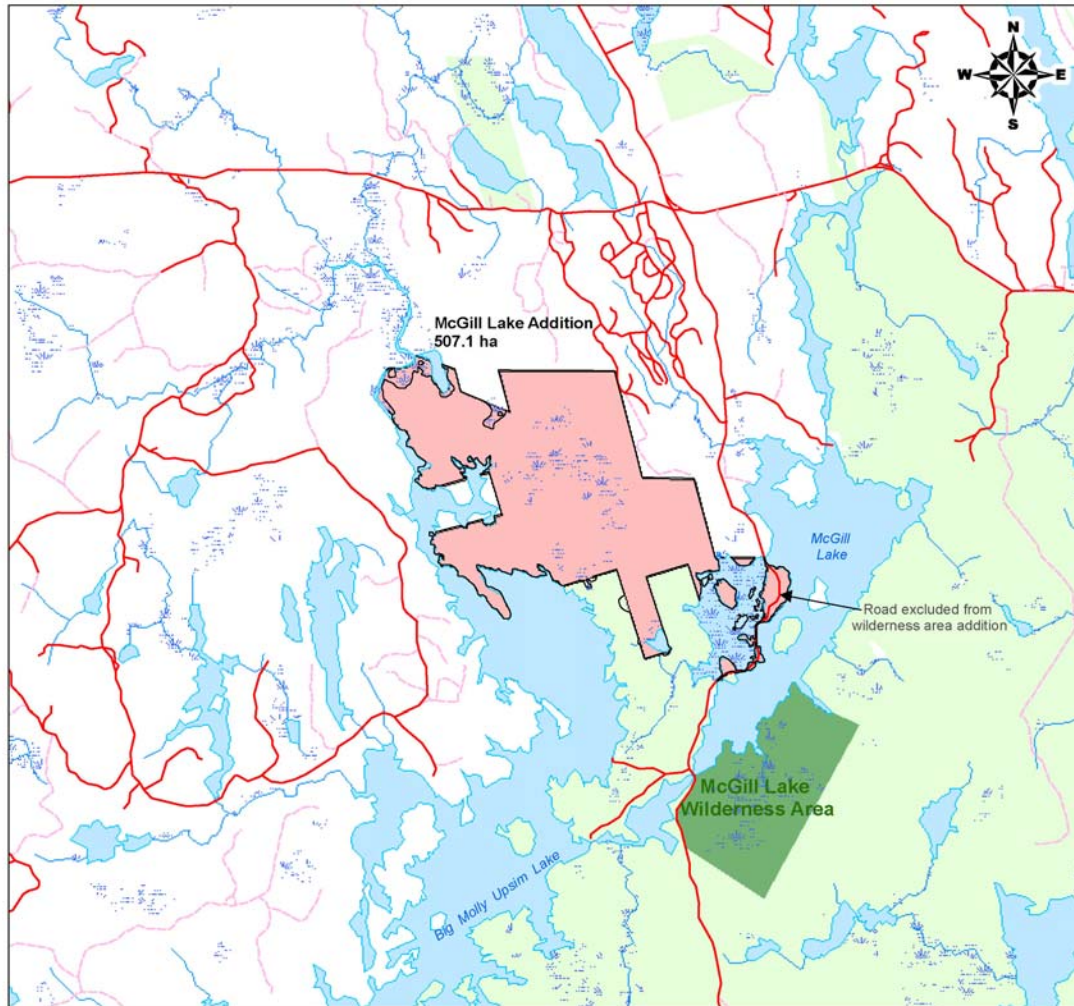
Dated and made at Halifax Regional Municipality, Province of Nova Scotia, May 9, 2012.

Sgd.: *Sterling Belliveau*
Honourable Sterling Belliveau
Minister of Environment

Appendix A

Approximate Boundaries of Crown Land at McGill Lake, Annapolis County

Addition to McGill Lake Wilderness Area



N.S. Reg. 119/2012

Ship Harbour Long Lake Wilderness Area Designation of Additional Land

Schedule “E”**In the matter of Section 11 of Chapter 27 of the Acts of 1998,
the *Wilderness Areas Protection Act*****- and -****In the matter of the designation of land to be added to
Ship Harbour Long Lake Wilderness Area**

I, Sterling Belliveau, Minister of Environment for the Province of Nova Scotia, pursuant to clause 11(3)(b) of Chapter 27 of the Acts of 1998, the *Wilderness Areas Protection Act*, hereby designate the following areas of Crown land as additions to Ship Harbour Long Lake Wilderness Area, originally designated by the Governor in Council by Order in Council 2009-394 dated September 17, 2009, N.S. Reg. 281/2009:

- (a) Billy’s Pond, Halifax County, including the lake known as Billy’s Pond, with approximate boundaries as shown on the map attached as Appendix A;
- (b) Fish River-Scraggy Lake, Halifax County, with approximate boundaries as shown on the map attached as Appendix B;
- (c) Mill Brook, Halifax County, with approximate boundaries as shown on the map attached as Appendix C;
- (d) The Pughole, Halifax County, including the river known as Fish River, with approximate boundaries as shown on the map attached as Appendix D;
- (e) Ship Harbour Long Lake, Halifax County, with approximate boundaries as shown on the map attached as Appendix E;
- (f) Skull Lake, Halifax County, with approximate boundaries as shown on the map attached as Appendix F.

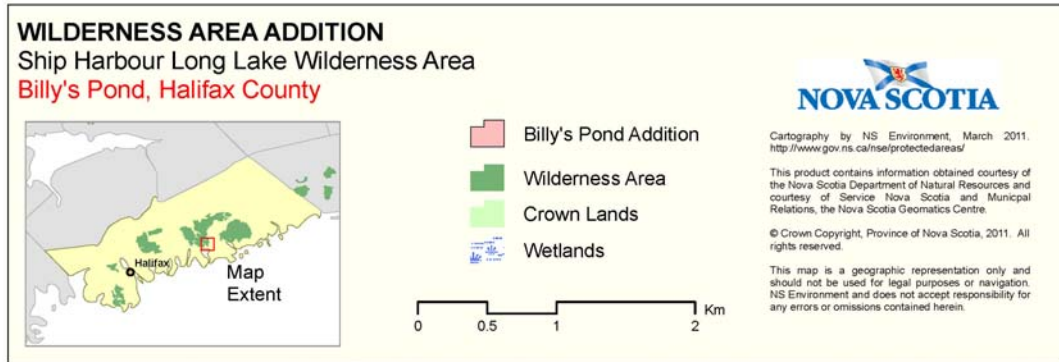
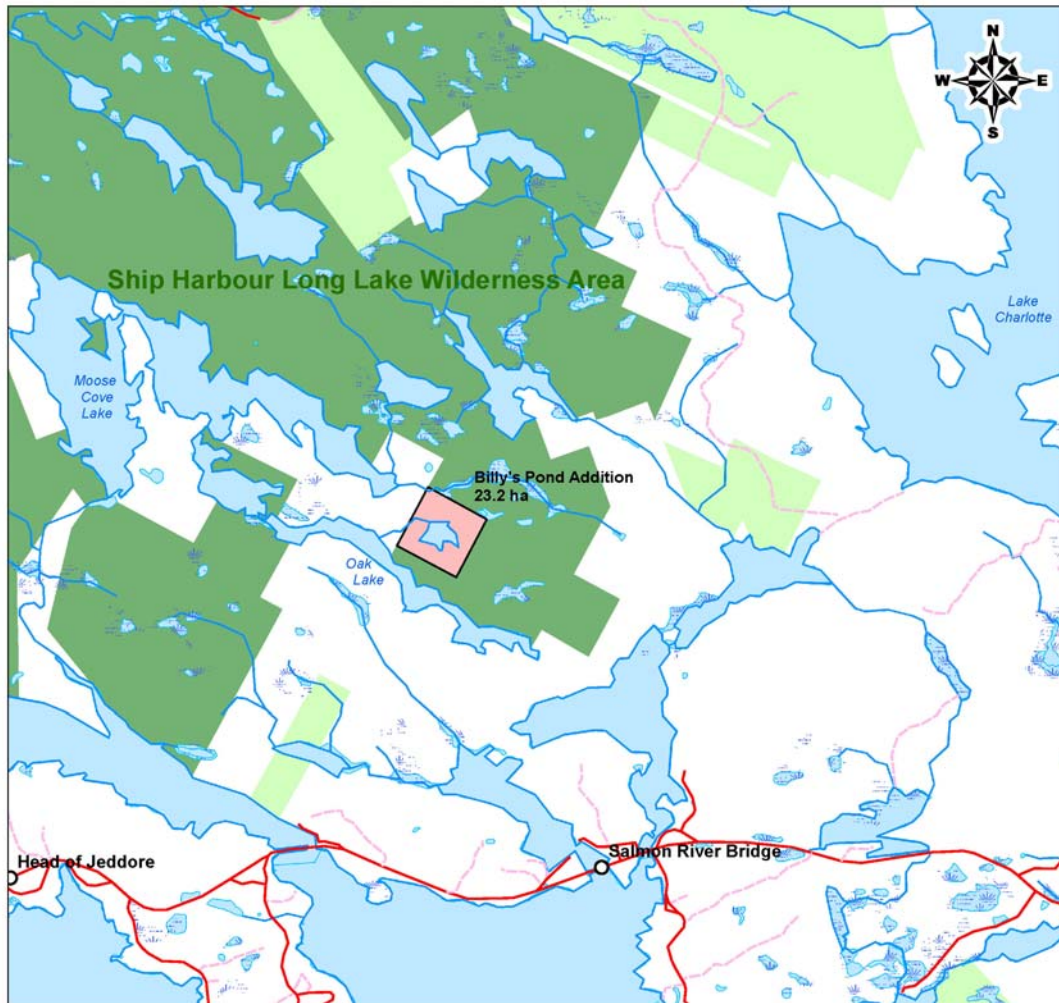
The actual boundaries of the designated additional areas shall be as described and shown on descriptions and plans signed by the Director of Surveys and deposited in the Provincial Crown Lands Record Centre (also known as the Crown Lands Information Management Centre), the signed descriptions and plans forming part of this designation.

This designation is effective on and after the date it is approved by the Governor in Council and the date the signed boundary descriptions and plans are deposited pursuant to subsection 11(3) of the Act in the Provincial Crown Lands Record Centre, also known as the Crown Land Information Management Centre.

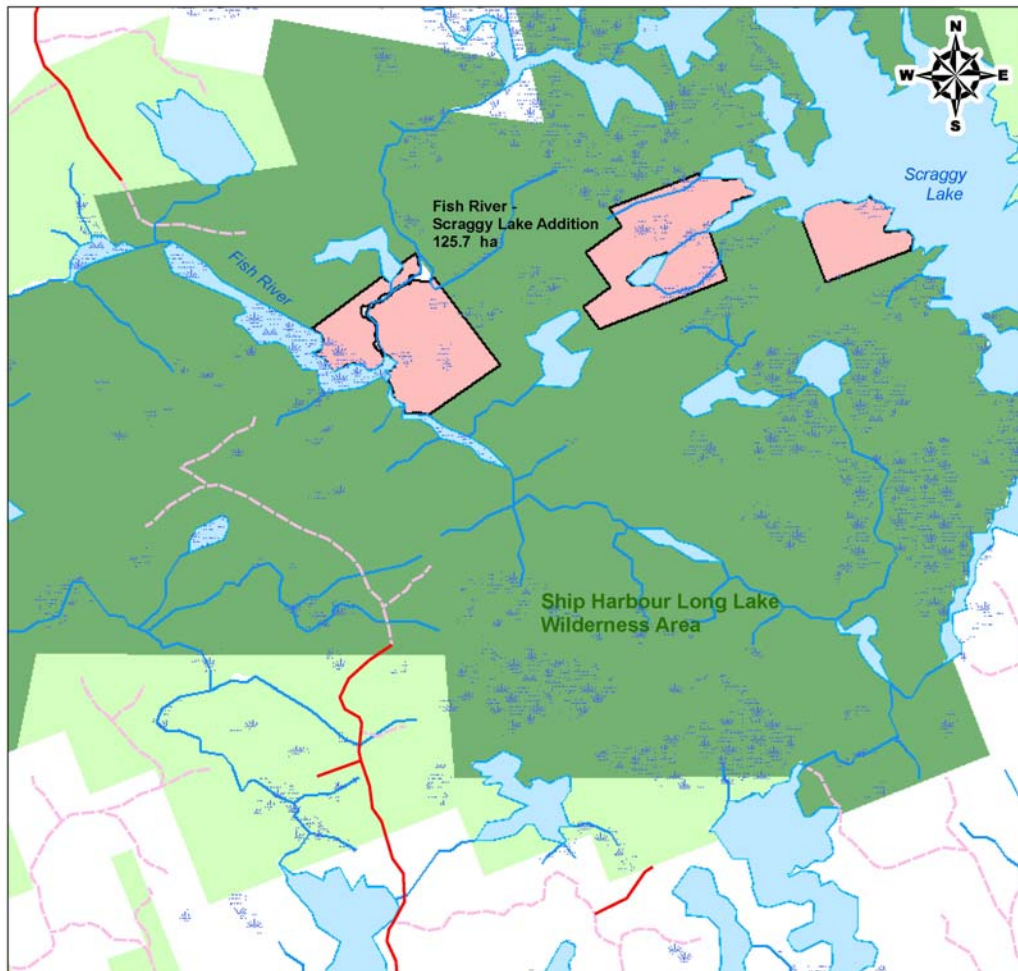
Dated and made at Halifax Regional Municipality, Province of Nova Scotia, May 9, 2012.

Sgd.: *Sterling Belliveau*
Honourable Sterling Belliveau
Minister of Environment

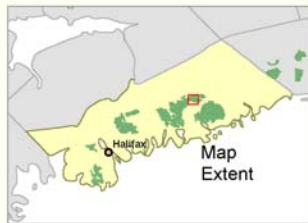
Appendix A
Approximate Boundaries of Crown Land at Billy's Pond, Halifax County
Addition to Ship Harbour Long Lake Wilderness Area



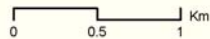
Appendix B
Approximate Boundaries of Crown Land at
Fish River-Scraggy Lake, Halifax County
Addition to Ship Harbour Long Lake Wilderness Area



WILDERNESS AREA ADDITION
 Ship Harbour Long Lake Wilderness Area
 Fish River - Scraggy Lake, Halifax County



- Fish River - Scraggy Lake Addition
- Wilderness Area
- Crown Lands
- Wetlands



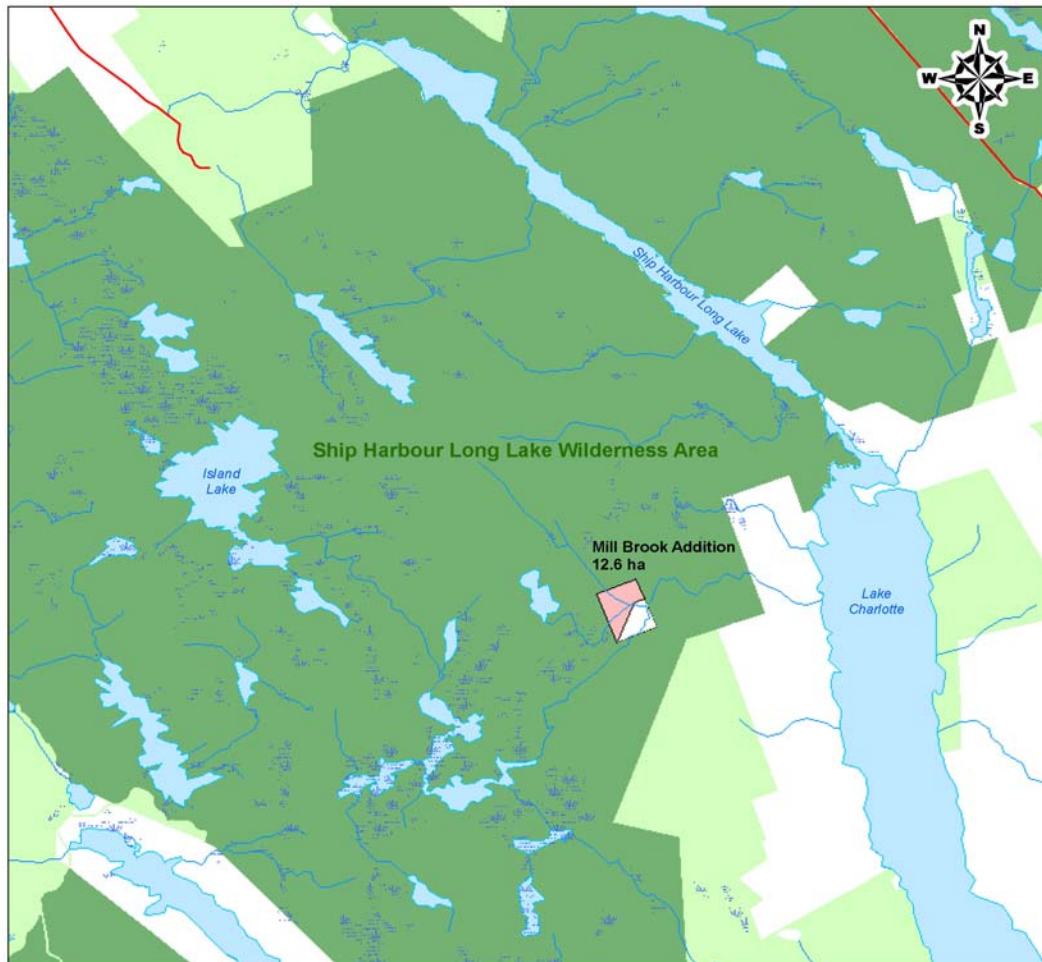
Cartography by NS Environment, March 2011.
<http://www.gov.ns.ca/nse/p/protectedareas/>

This product contains information obtained courtesy of the Nova Scotia Department of Natural Resources and courtesy of Service Nova Scotia and Municipal Relations, the Nova Scotia Geomatics Centre.

© Crown Copyright, Province of Nova Scotia, 2011. All rights reserved.

This map is a geographic representation only and should not be used for legal purposes or navigation. NS Environment and does not accept responsibility for any errors or omissions contained herein.

Appendix C
Approximate Boundaries of Crown Land at
Mill Brook, Halifax County
Addition to Ship Harbour Long Lake Wilderness Area



WILDERNESS AREA ADDITION
Ship Harbour Long Lake Wilderness Area
Mill Brook, Halifax County

Map Extent

- Mill Brook Addition
- Wilderness Area
- Crown Lands
- Wetlands

0 0.5 1 2 Km

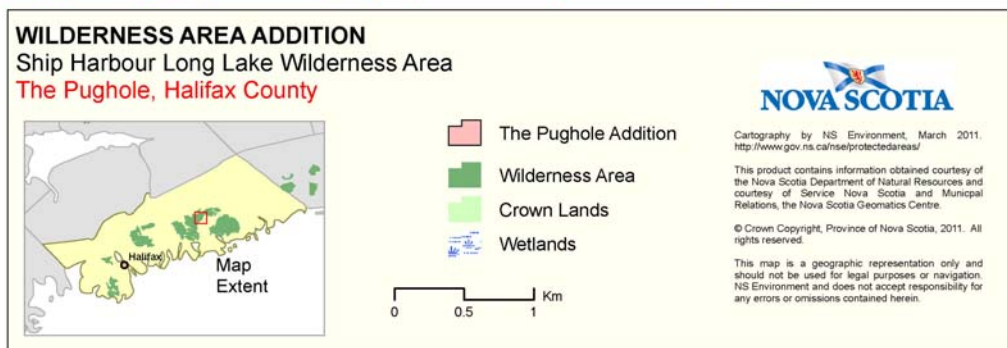
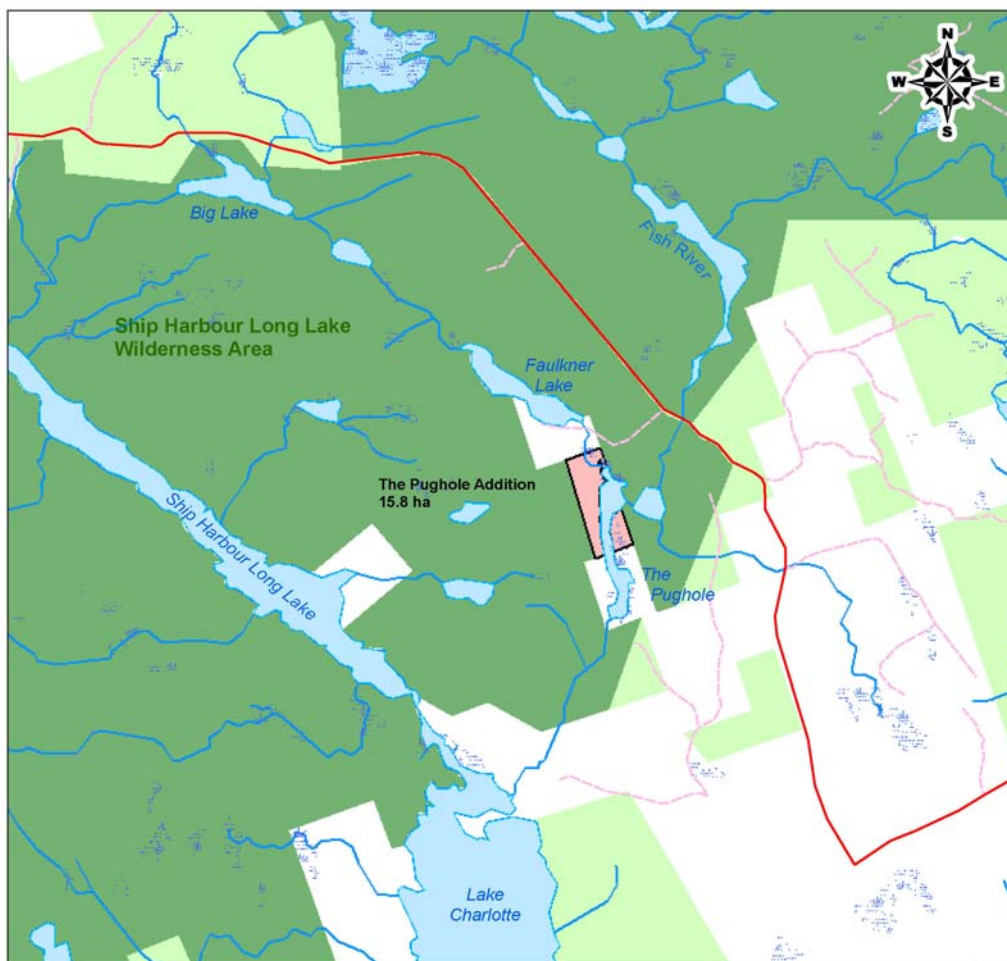
Cartography by NS Environment, March 2011.
<http://www.gov.ns.ca/nse/protectedareas/>

This product contains information obtained courtesy of the Nova Scotia Department of Natural Resources and courtesy of Service Nova Scotia and Municipal Relations, the Nova Scotia Geomatics Centre.

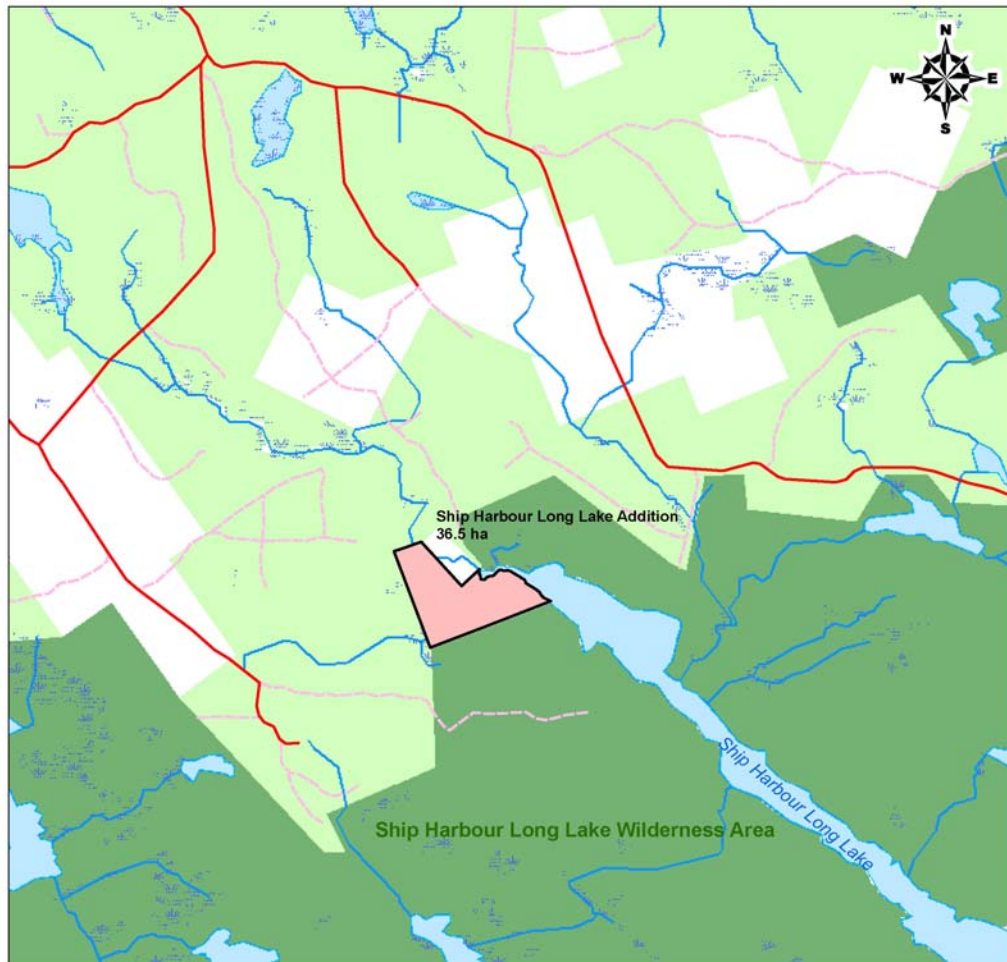
© Crown Copyright, Province of Nova Scotia, 2011. All rights reserved.

This map is a geographic representation only and should not be used for legal purposes or navigation. NS Environment and does not accept responsibility for any errors or omissions contained herein.

Appendix D
Approximate Boundaries of Crown Land at
The Pughole, Halifax County
Addition to Ship Harbour Long Lake Wilderness Area



Appendix E
Approximate Boundaries of Crown Land at
Ship Harbour Long Lake, Halifax County
Addition to Ship Harbour Long Lake Wilderness Area



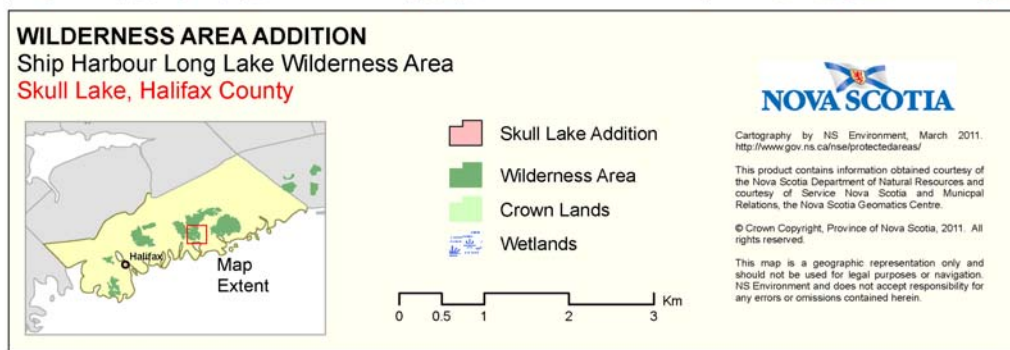
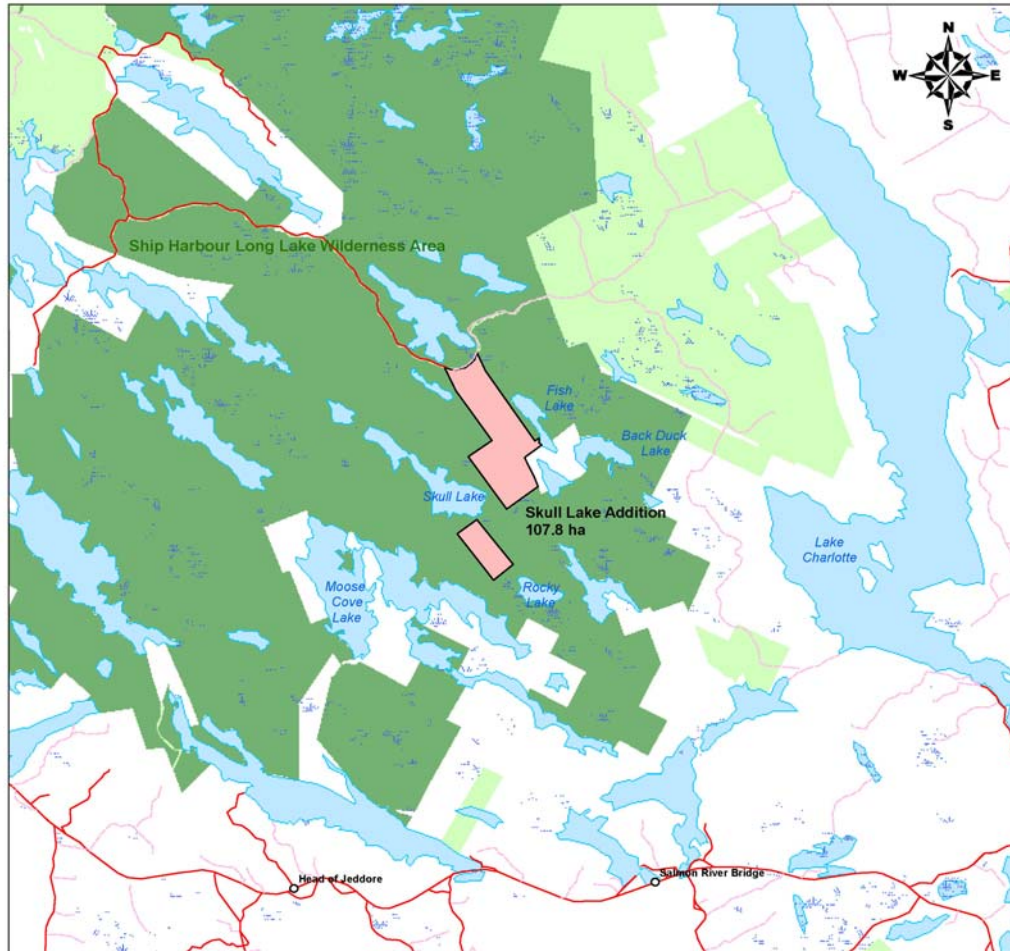
WILDERNESS AREA ADDITION
 Ship Harbour Long Lake Wilderness Area
 Ship Harbour Long Lake, Halifax County

Ship Harbour Long Lake Addition
 Wilderness Area
 Crown Lands
 Wetlands

0 0.5 1 Km

Cartography by NS Environment, March 2011.
<http://www.gov.ns.ca/nse/protectedareas/>
 This product contains information obtained courtesy of the Nova Scotia Department of Natural Resources and courtesy of Service Nova Scotia and Municipal Relations, the Nova Scotia Geomatics Centre.
 © Crown Copyright, Province of Nova Scotia, 2011. All rights reserved.
 This map is a geographic representation only and should not be used for legal purposes or navigation. NS Environment and does not accept responsibility for any errors or omissions contained herein.

Appendix F
Approximate Boundaries of Crown Land at
Skull Lake, Halifax County
Addition to Ship Harbour Long Lake Wilderness Area



N.S. Reg. 120/2012

Tangier Grand Lake Wilderness Area Designation of Additional Land

Schedule “F”**In the matter of Section 11 of Chapter 27 of the Acts of 1998,
the *Wilderness Areas Protection Act*****- and -****In the matter of the designation of land to be added to
Tangier Grand Lake Wilderness Area**

I, Sterling Belliveau, Minister of Environment for the Province of Nova Scotia, pursuant to clause 11(3)(b) of Chapter 27 of the Acts of 1998, the *Wilderness Areas Protection Act*, hereby designate areas of Crown land at Trout Lake, Halifax County, with approximate boundaries as shown on the map attached as Appendix A, as additions to Tangier Grand Lake Wilderness Area, originally designated in item 23 of Schedule A to the Act.

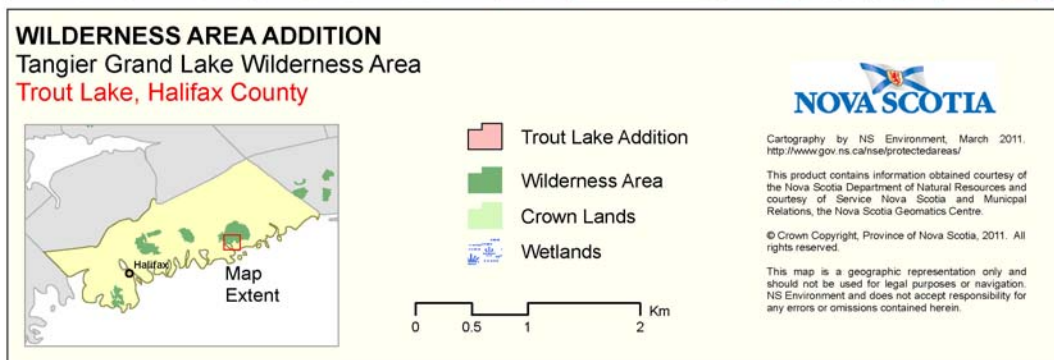
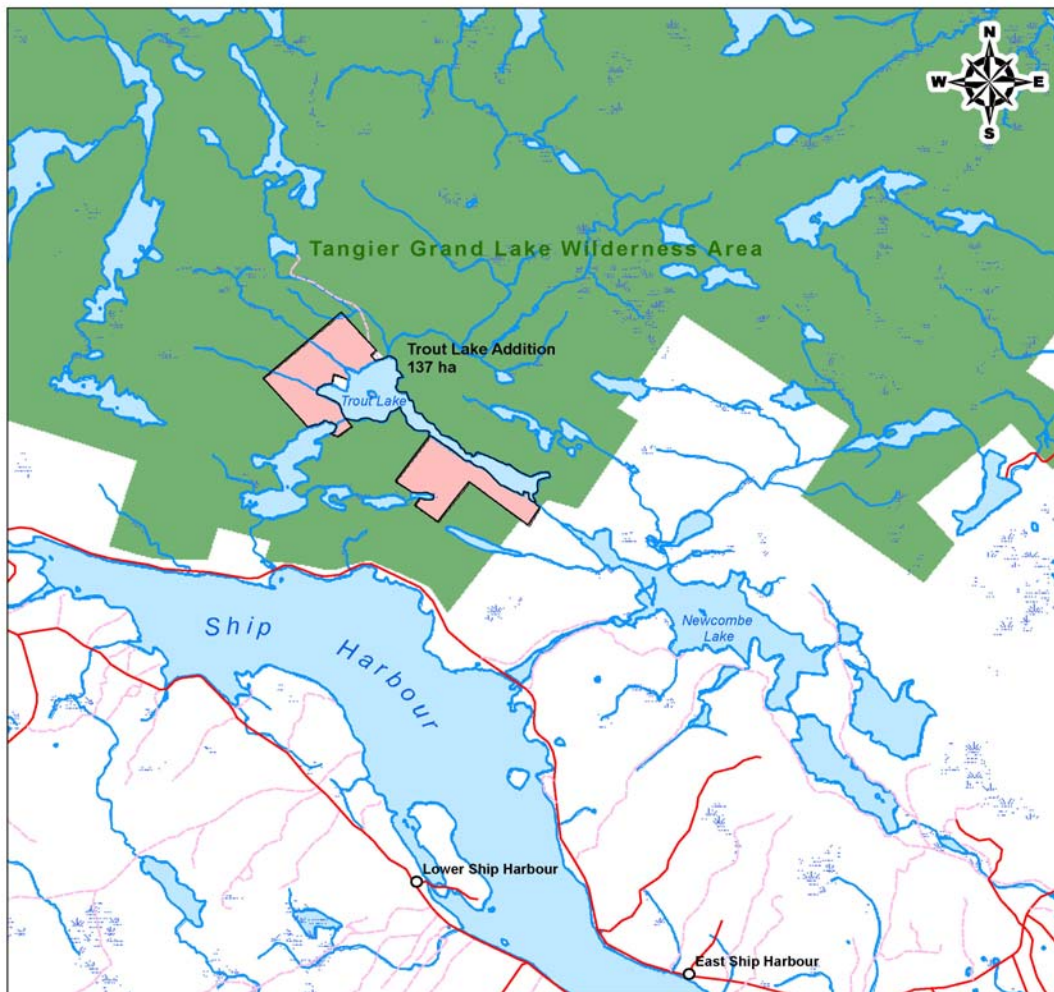
The actual boundaries of the designated additional areas shall be as described and shown on a description and plan signed by the Director of Surveys and deposited in the Provincial Crown Lands Record Centre (also known as the Crown Lands Information Management Centre), the signed description and plan forming part of this designation.

This designation is effective on and after the date it is approved by the Governor in Council and the date the signed boundary description and plan are deposited pursuant to subsection 11(3) of the Act in the Provincial Crown Lands Record Centre, also known as the Crown Land Information Management Centre.

Dated and made at Halifax Regional Municipality, Province of Nova Scotia, May 9, 2012.

Sgd.: *Sterling Belliveau*
Honourable Sterling Belliveau
Minister of Environment

Appendix A
Approximate Boundaries of Crown Land at Trout Lake, Halifax County
Addition to Tangier Grand Lake Wilderness Area



N.S. Reg. 121/2012

Tidney River Wilderness Area Designation of Additional Land

Schedule "G"**In the matter of Section 11 of Chapter 27 of the Acts of 1998,
the *Wilderness Areas Protection Act*****- and -****In the matter of the designation of land to be added to
Tidney River Wilderness Area**

I, Sterling Belliveau, Minister of Environment for the Province of Nova Scotia, pursuant to clause 11(3)(b) of Chapter 27 of the Acts of 1998, the *Wilderness Areas Protection Act*, hereby designate the following areas of Crown land as additions to Tidney River Wilderness Area, originally designated in item 26 of Schedule A to the Act:

- (a) Broad River, Queens County, including 5.5 km of the river known as Broad River, with approximate boundaries as shown on the map attached as Appendix A;
- (b) Broad River Lake, Queens County, including the lakes known as Broad River Lake, Northeast Lake and Second Lake, with approximate boundaries as shown on the map attached as Appendix B;
- (c) Payzant Brook, Queens County, with approximate boundaries as shown on the map attached as Appendix C;
- (d) Tidney Lake, Queens County, with approximate boundaries as shown on the map attached as Appendix D.

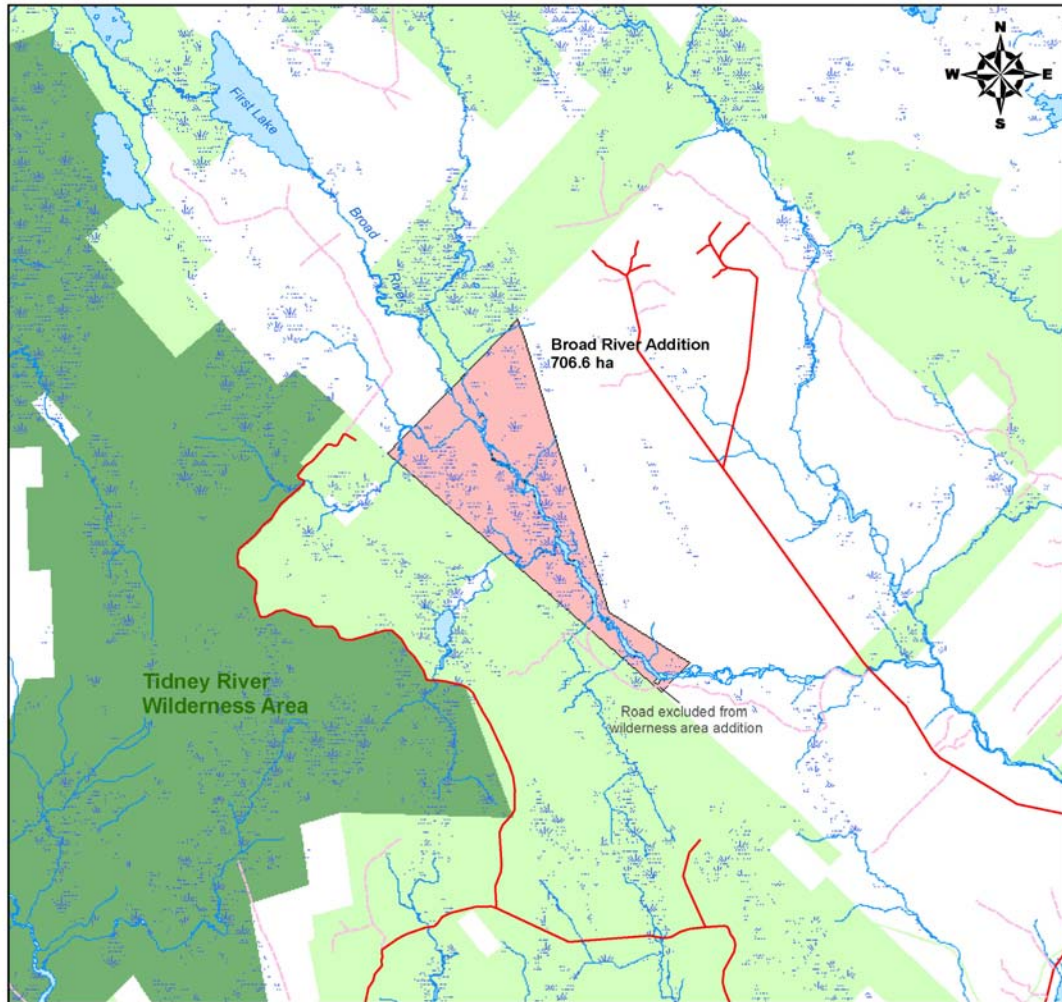
The actual boundaries of the designated additional areas shall be as described and shown on descriptions and plans signed by the Director of Surveys and deposited in the Provincial Crown Lands Record Centre (also known as the Crown Lands Information Management Centre), the signed descriptions and plans forming part of this designation.

This designation is effective on and after the date it is approved by the Governor in Council and the date the signed boundary descriptions and plans are deposited pursuant to subsection 11(3) of the Act in the Provincial Crown Lands Record Centre, also known as the Crown Land Information Management Centre.

Dated and made at Halifax Regional Municipality, Province of Nova Scotia, May 9, 2012.

Sgd.: *Sterling Belliveau*
Honourable Sterling Belliveau
Minister of Environment


Appendix A Approximate Boundaries of Crown Land at Broad River, Queens County Addition to Tidney River Wilderness Area



WILDERNESS AREA ADDITION Tidney River Wilderness Area Broad River, Queens County



- Broad River Addition
- Wilderness Area
- Crown Land
- Wetlands



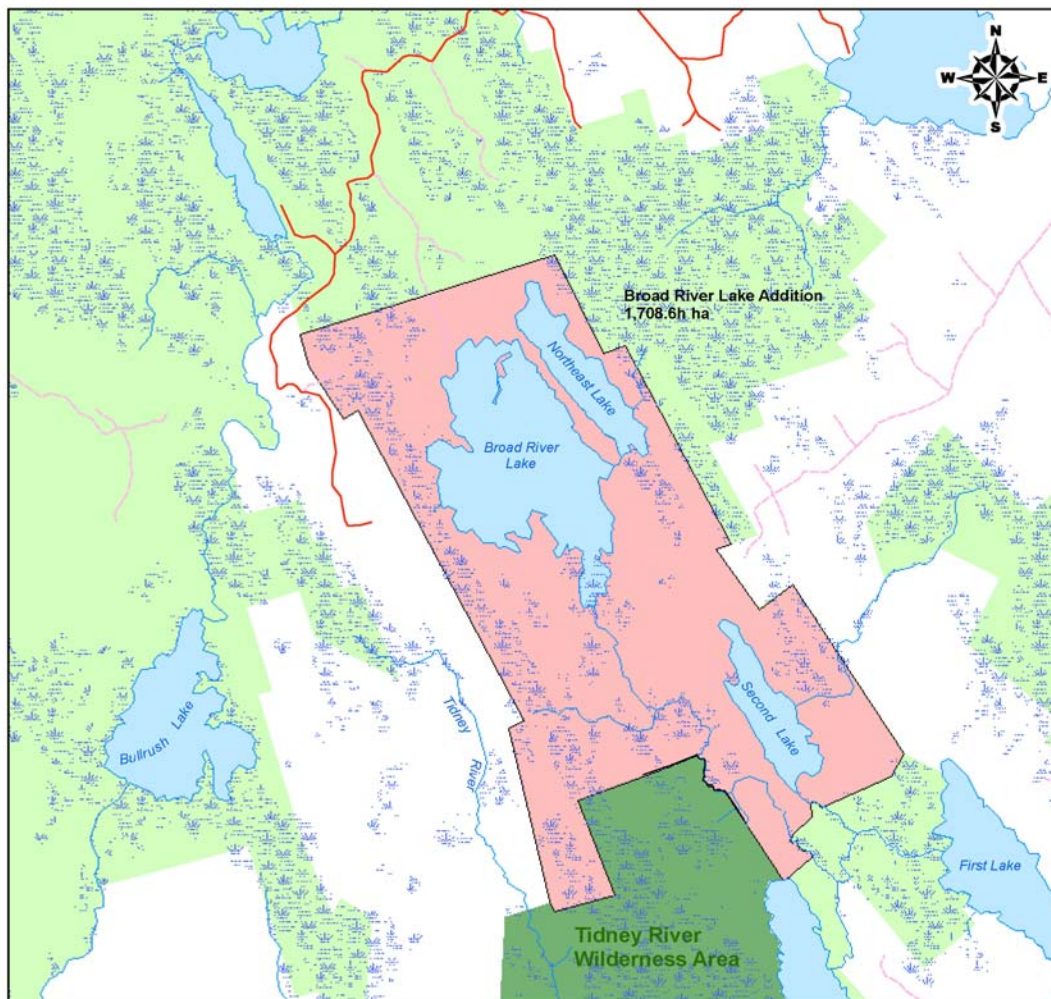
Cartography by NS Environment, March 2011.
<http://www.gov.ns.ca/nse/protectedareas/>

This product contains information obtained courtesy of the Nova Scotia Department of Natural Resources and courtesy of Service Nova Scotia and Municipal Relations, the Nova Scotia Geomatics Centre.

© Crown Copyright, Province of Nova Scotia, 2011. All rights reserved.

This map is a geographic representation only and should not be used for legal purposes or navigation. NS Environment and does not accept responsibility for any errors or omissions contained herein.

Appendix B Approximate Boundaries of Crown Land at Broad River Lake, Queens County Addition to Tidney River Wilderness Area



WILDERNESS AREA ADDITION
Tidney River Wilderness Area
Broad River Lake, Queens County

Map Extent

- Broad River Lake Addition
- Wilderness Area
- Crown Land
- Wetlands

Cartography by NS Environment, March 2011.
<http://www.gov.ns.ca/nse/protectedareas/>

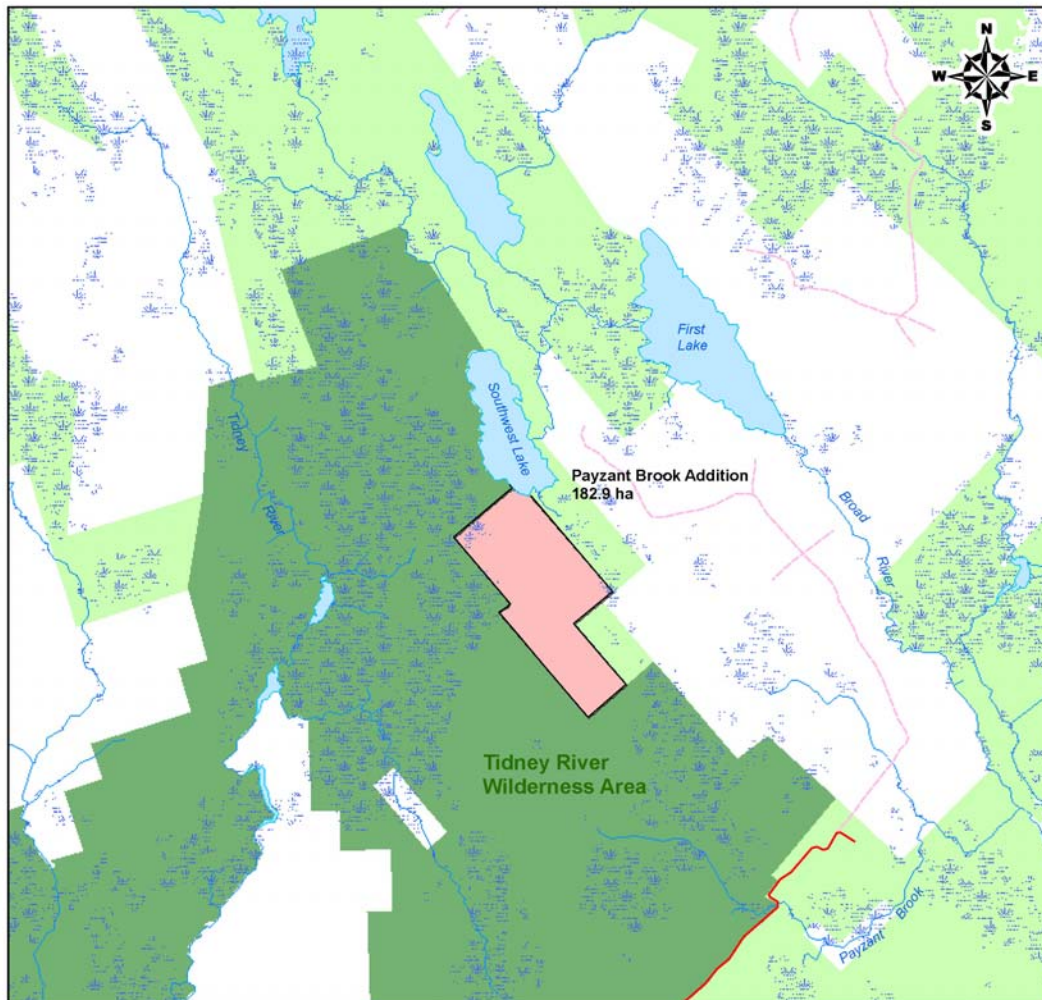
This product contains information obtained courtesy of the Nova Scotia Department of Natural Resources and courtesy of Service Nova Scotia and Municipal Relations, the Nova Scotia Geomatics Centre.

© Crown Copyright, Province of Nova Scotia, 2011. All rights reserved.

This map is a geographic representation only and should not be used for legal purposes or navigation. NS Environment and does not accept responsibility for any errors or omissions contained herein.

Appendix C

Approximate Boundaries of Crown Land at Payzant Brook, Queens County Addition to Tidney River Wilderness Area



WILDERNESS AREA ADDITION
Tidney River Wilderness Area
Payzant Brook, Queens County

Map
Extent

	Payzant Brook Addition
	Wilderness Area
	Crown Land
	Wetlands

0 0.5 1 2 km

Cartography by NS Environment, March 2011.
<http://www.gov.ns.ca/nse/protectedareas/>

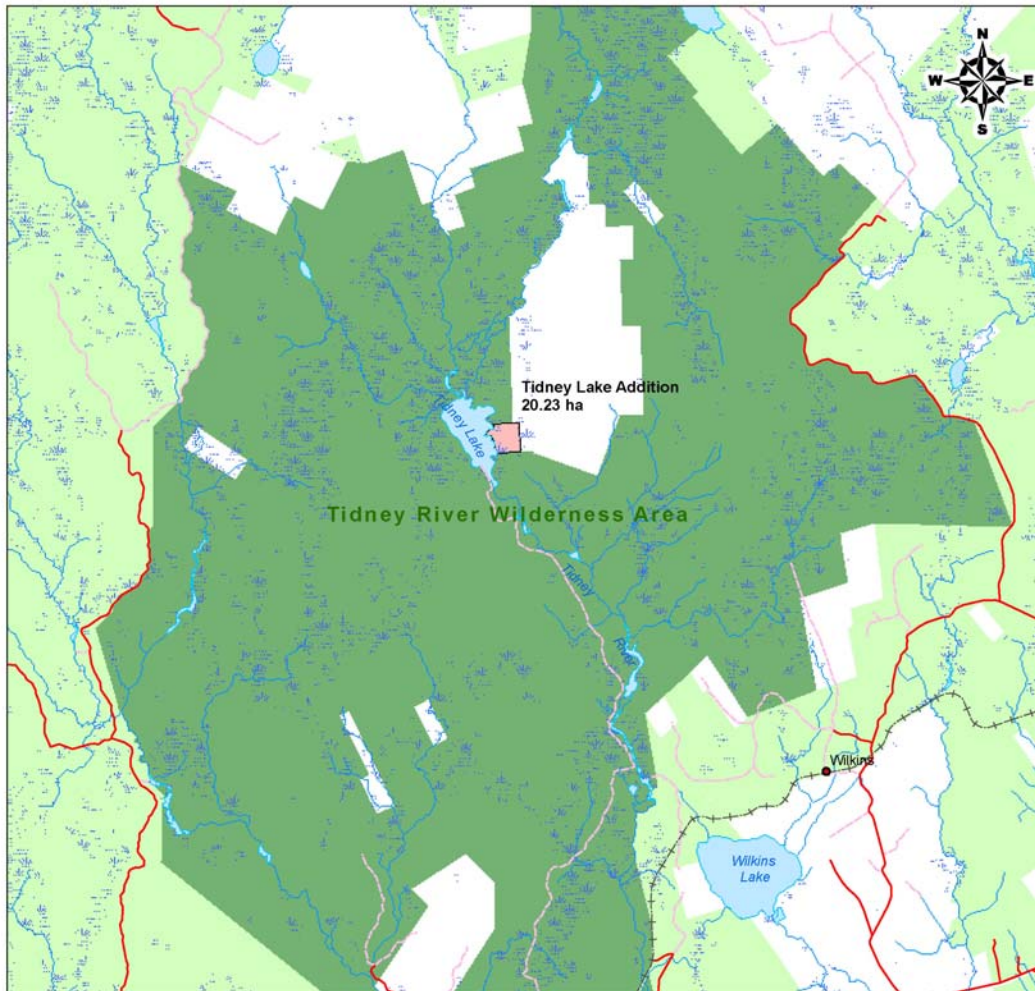
This product contains information obtained courtesy of the Nova Scotia Department of Natural Resources and courtesy of Service Nova Scotia and Municipal Relations, the Nova Scotia Geomatics Centre.

© Crown Copyright, Province of Nova Scotia, 2011. All rights reserved.

This map is a geographic representation only and should not be used for legal purposes or navigation. NS Environment and does not accept responsibility for any errors or omissions contained herein.

Appendix D

Approximate Boundaries of Crown Land at Tidney [Lake], Queens County Addition to Tidney River Wilderness Area



WILDERNESS AREA ADDITION
Tidney River Wilderness Area
Tidney Lake, Queens County

Map
Extent

- Abandoned Railway
- Tidney Lake Addition
- Wilderness Area
- Crown Land
- Wetlands

0 0.5 1 2 3 Km

Cartography by NS Environment, March 2011.
<http://www.gov.ns.ca/nse/protectedareas/>

This product contains information obtained courtesy of the Nova Scotia Department of Natural Resources and courtesy of Service Nova Scotia and Municipal Relations, the Nova Scotia Geomatics Centre.

© Crown Copyright, Province of Nova Scotia, 2011. All rights reserved.

This map is a geographic representation only and should not be used for legal purposes or navigation. NS Environment and does not accept responsibility for any errors or omissions contained herein.

N.S. Reg. 122/2012

Tobeatic Wilderness Area Designation of Additional Land

Schedule "H"**In the matter of Section 11 of Chapter 27 of the Acts of 1998,
the *Wilderness Areas Protection Act*****- and -****In the matter of the designation of land to be added to
Tobeatic Wilderness Area**

I, Sterling Belliveau, Minister of Environment for the Province of Nova Scotia, pursuant to clause 11(3)(b) of Chapter 27 of the Acts of 1998, the *Wilderness Areas Protection Act*, hereby designate the following areas of Crown land as additions to Tobeatic Wilderness Area, originally designated in item 27 of Schedule A to the Act:

- (a) Back Lake Brook, Shelburne County, with approximate boundaries as shown on the map attached as Appendix A;
- (b) Napier River, Yarmouth County, with approximate boundaries as shown on the map attached as Appendix B;
- (c) Roseway River, Shelburne County, with approximate boundaries as shown on the map attached as Appendix C;
- (d) Scotland Creek, Shelburne County, with approximate boundaries as shown on the map attached as Appendix D;
- (e) Stave Lake, Shelburne County, with approximate boundaries as shown on the map attached as Appendix E;
- (f) Stoney Brook, Shelburne County, with approximate boundaries as shown on the map attached as Appendix F;
- (g) West River, Digby County, with approximate boundaries as shown on the map attached as Appendix G.

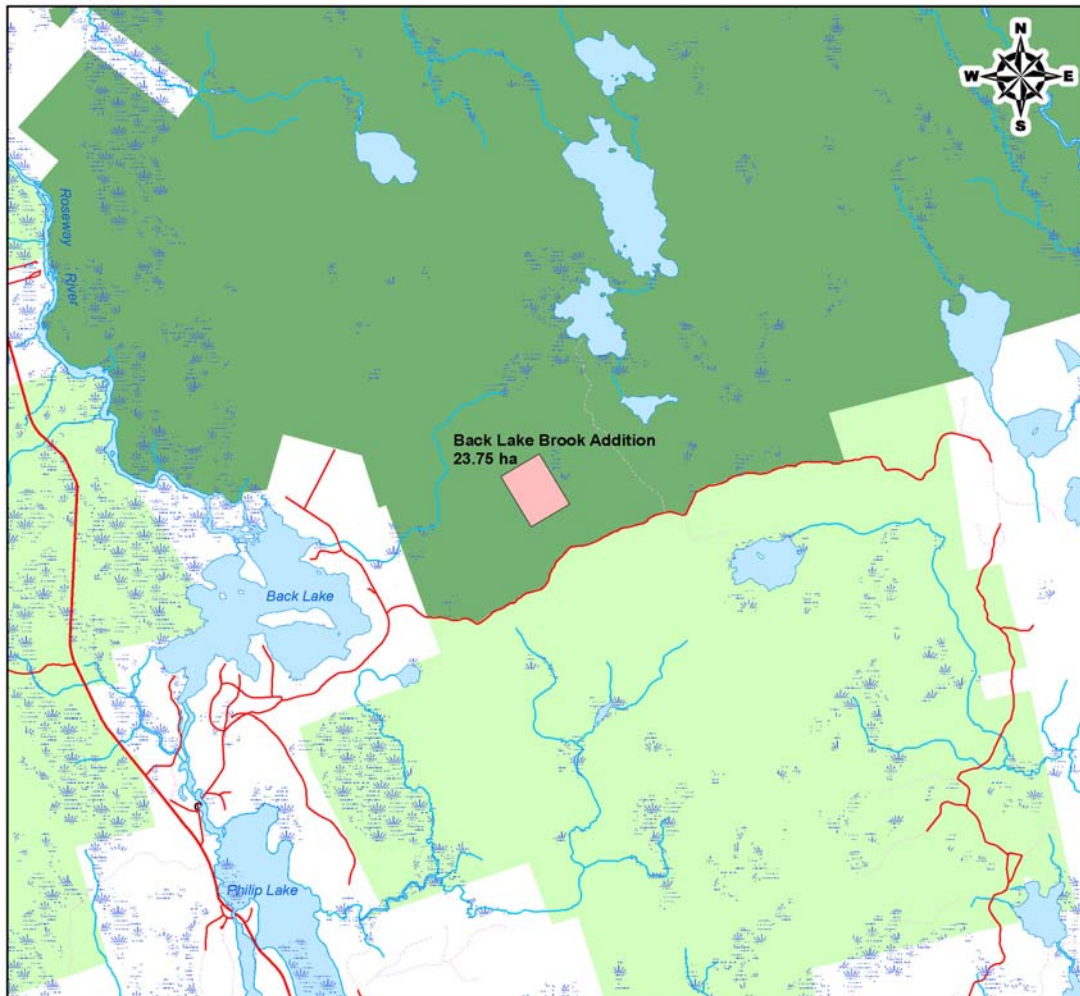
The actual boundaries of the designated additional areas shall be as described and shown on descriptions and plans signed by the Director of Surveys and deposited in the Provincial Crown Lands Record Centre (also known as the Crown Lands Information Management Centre), the signed descriptions and plans forming part of this designation.

This designation is effective on and after the date it is approved by the Governor in Council and the date the signed boundary descriptions and plans are deposited pursuant to subsection 11(3) of the Act in the Provincial Crown Lands Record Centre, also known as the Crown Land Information Management Centre.

Dated and made at Halifax Regional Municipality, Province of Nova Scotia, May 9, 2012.

Sgd.: *Sterling Belliveau*
Honourable Sterling Belliveau
Minister of Environment

Appendix A Approximate Boundaries of Crown Land at Back Lake Brook, Shelburne County Addition to Tobeatic Wilderness Area



WILDERNESS AREA ADDITION
Tobeatic Wilderness Area
Back Lake Brook, Shelburne County

Map Extent

Cartography by NS Environment, March 2011.
<http://www.gov.ns.ca/nse/protectedareas/>

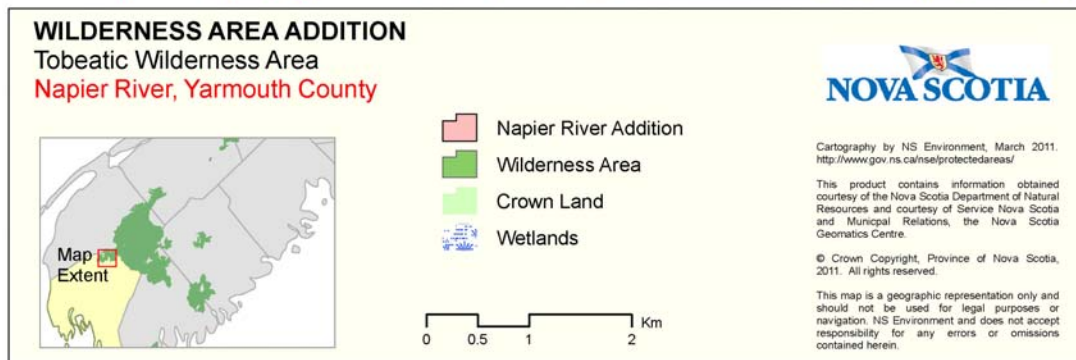
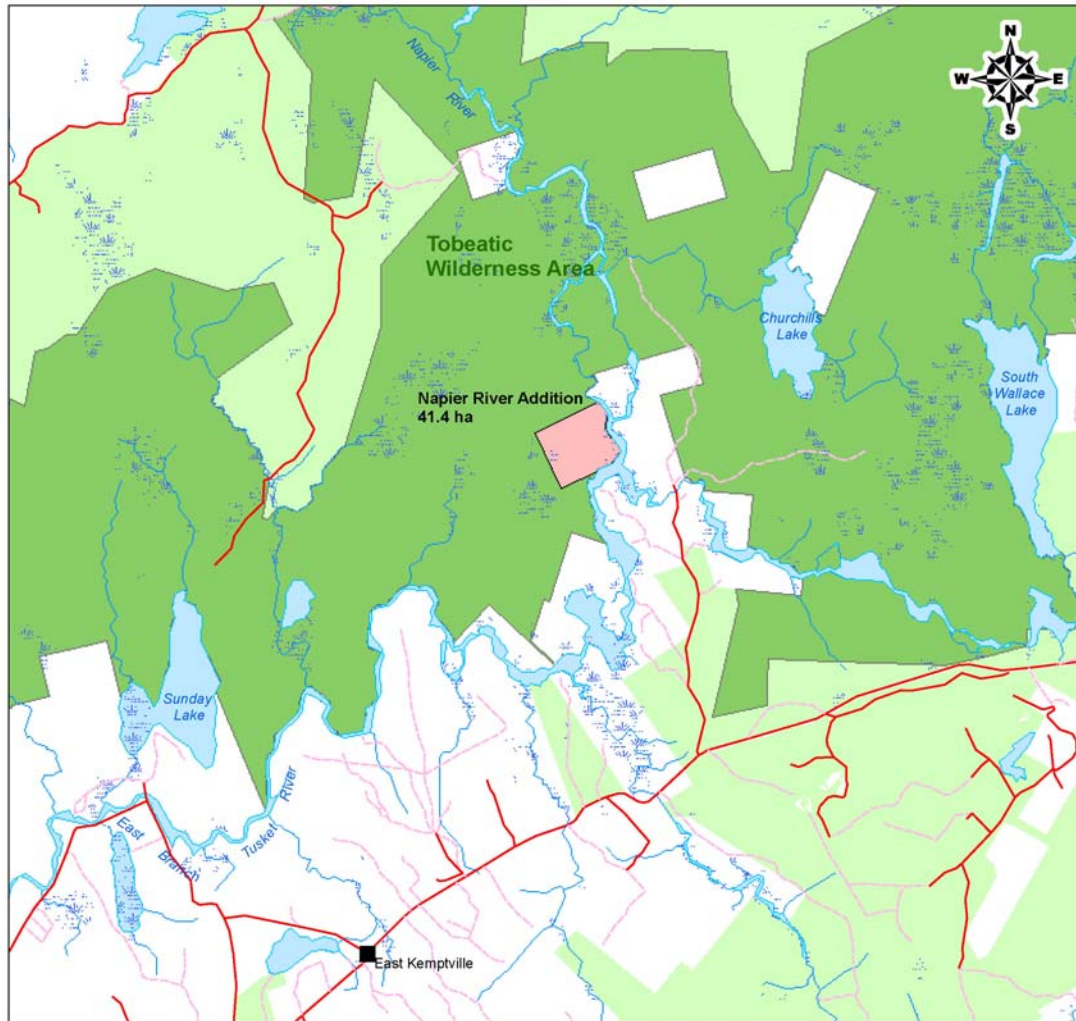
This product contains information obtained courtesy of the Nova Scotia Department of Natural Resources and courtesy of Service Nova Scotia and Municipal Relations, the Nova Scotia Geomatics Centre.

© Crown Copyright, Province of Nova Scotia, 2011. All rights reserved.

This map is a geographic representation only and should not be used for legal purposes or navigation. NS Environment and does not accept responsibility for any errors or omissions contained herein.

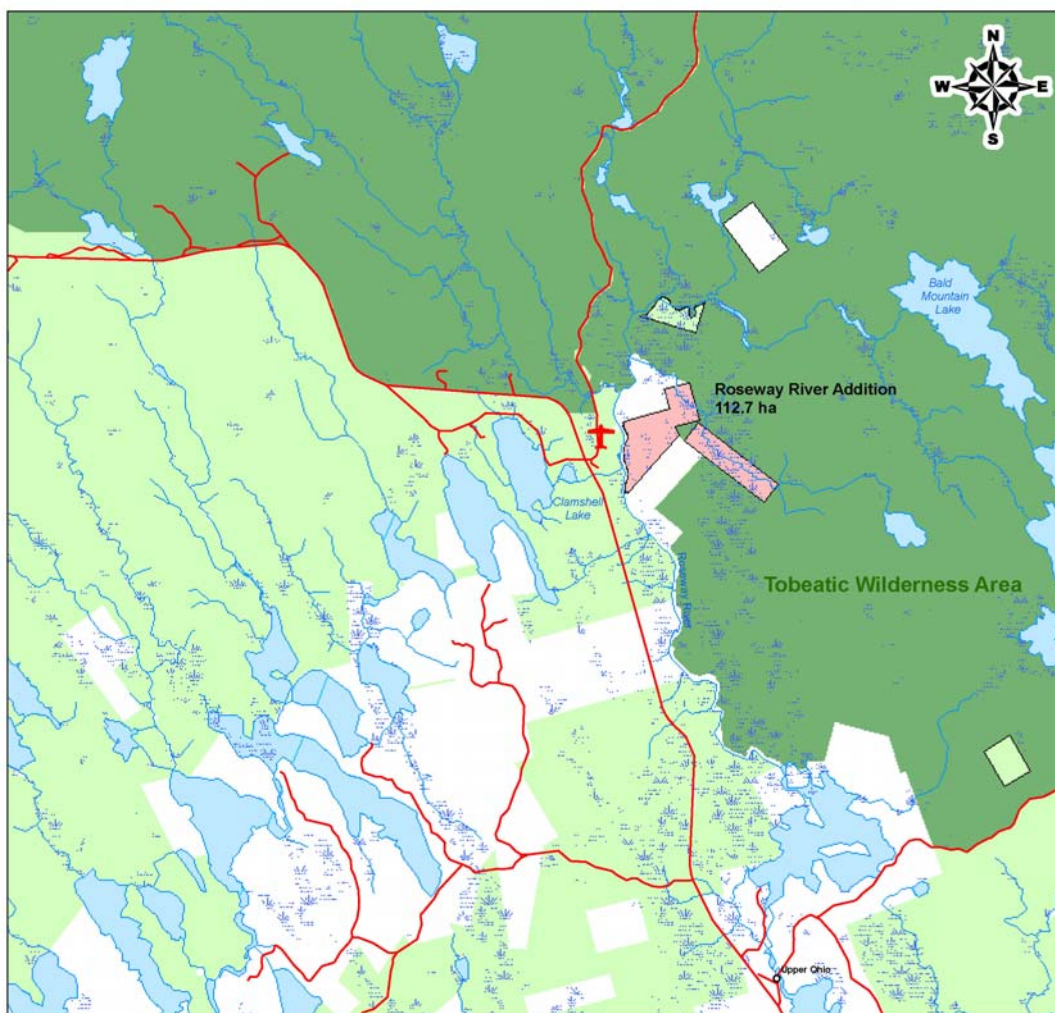
- Back Lake Brook Addition
- Wilderness Area
- Crown Land
- Wetlands

Appendix B Approximate Boundaries of Crown Land at Napier River, Yarmouth County Addition to Tobeatic Wilderness Area



Appendix C

Approximate Boundaries of Crown Land at Roseway River, Shelburne County Addition to Tobeatic Wilderness Area



WILDERNESS AREA ADDITION
Tobeatic Wilderness Area
Roseway River, Shelburne County

- Roseway River Addition
- Wilderness Area
- Crown Lands
- Wetlands

0 0.5 1 2 Km

NOVA SCOTIA

Cartography by NS Environment, March 2011.
<http://www.gov.ns.ca/nse/protectedareas/>

This product contains information obtained courtesy of the Nova Scotia Department of Natural Resources and courtesy of Service Nova Scotia and Municipal Relations, the Nova Scotia Geomatics Centre.

© Crown Copyright, Province of Nova Scotia, 2011. All rights reserved.

This map is a geographic representation only and should not be used for legal purposes or navigation. NS Environment and does not accept responsibility for any errors or omissions contained herein.

Appendix D Approximate Boundaries of Crown Land at Scotland Creek, Shelburne County Addition to Tobeatic Wilderness Area



WILDERNESS AREA ADDITION
Tobeatic Wilderness Area
Scotland Creek Addition, Shelburne County

NOVA SCOTIA

Cartography by NS Environment, March 2011.
<http://www.gov.ns.ca/nse/protectedareas/>

This product contains information obtained courtesy of the Nova Scotia Department of Natural Resources and courtesy of Service Nova Scotia and Municipal Relations, the Nova Scotia Geomatics Centre.

© Crown Copyright, Province of Nova Scotia, 2011. All rights reserved.

This map is a geographic representation only and should not be used for legal purposes or navigation. NS Environment and does not accept responsibility for any errors or omissions contained herein.

Legend:

- Scotland Creek Addition
- Wilderness Area
- Crown Land
- Wetlands

Scale: 0 0.5 1 2 Km

Appendix E
Approximate Boundaries of Crown Land at Stave Lake, Shelburne County
Addition to Tobeatic Wilderness Area



WILDERNESS AREA ADDITION
 Tobeatic Wilderness Area
 Stave Lake, Shelburne County

NOVA SCOTIA

Cartography by NS Environment, March 2011.
<http://www.gov.ns.ca/nse/protectedareas/>

This product contains information obtained courtesy of the Nova Scotia Department of Natural Resources and courtesy of Service Nova Scotia and Municipal Relations, the Nova Scotia Geomatics Centre.

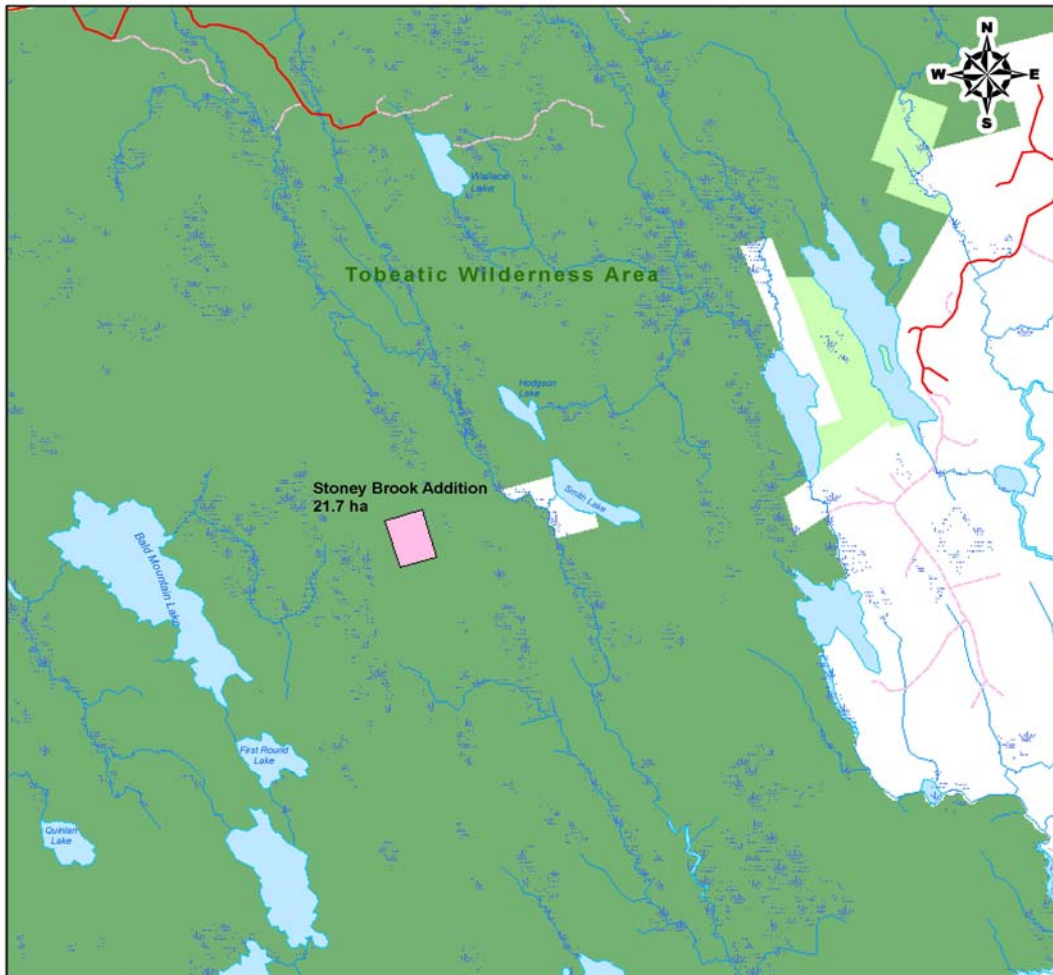
© Crown Copyright, Province of Nova Scotia, 2011. All rights reserved.

This map is a geographic representation only and should not be used for legal purposes or navigation. NS Environment and does not accept responsibility for any errors or omissions contained herein.

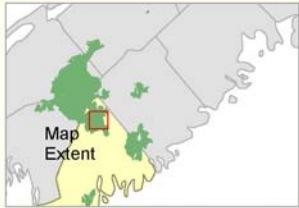
- Stave Lake Addition
- Wilderness Area
- Crown Lands
- Wetlands





0 0.5 1 2 3 Km


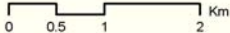
Appendix F Approximate Boundaries of Crown Land at Stoney Brook, Shelburne County Addition to Tobeatic Wilderness Area



WILDERNESS AREA ADDITION
Tobeatic Wilderness Area
Stoney Brook, Shelburne County



-  Stoney Brook Addition
-  Wilderness Area
-  Crown Land
-  Wetlands



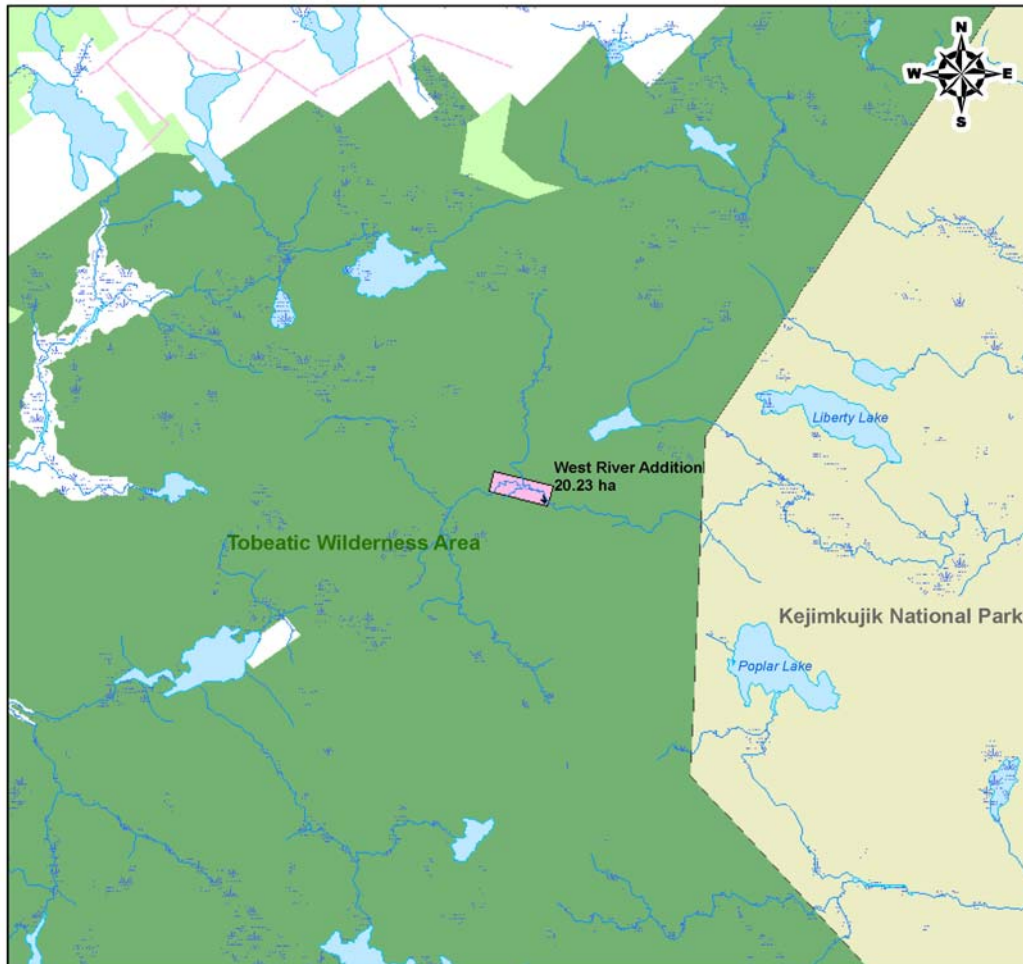
Cartography by NS Environment, march 2011.
<http://www.gov.ns.ca/nse/protectedareas/>

This product contains information obtained courtesy of the Nova Scotia Department of Natural Resources and courtesy of Service Nova Scotia and Municipal Relations, the Nova Scotia Geomatics Centre.

© Crown Copyright, Province of Nova Scotia, 2011. All rights reserved.

This map is a geographic representation only and should not be used for legal purposes or navigation. NS Environment and does not accept responsibility for any errors or omissions contained herein.

Appendix G
Approximate Boundaries of Crown Land at West River, Digby County
Addition to Tobeatic Wilderness Area



WILDERNESS AREA ADDITION
 Tobeatic Wilderness Area
 West River, Digby County

NOVA SCOTIA

Cartography by NS Environment, March 2011.
<http://www.gov.ns.ca/nse/protectedareas/>

This product contains information obtained courtesy of the Nova Scotia Department of Natural Resources and courtesy of Service Nova Scotia and Municipal Relations, the Nova Scotia Geomatics Centre.

© Crown Copyright, Province of Nova Scotia, 2011. All rights reserved.

This map is a geographic representation only and should not be used for legal purposes or navigation. NS Environment and does not accept responsibility for any errors or omissions contained herein.

- West River Addition
- Wilderness Area
- Crown Land
- Wetlands
- National Park

0 0.5 1 2 3 Km

N.S. Reg. 123/2012

Waverley–Salmon River Long Lake Wilderness Area Designation of Additional Land

Schedule “T”**In the matter of Section 11 of Chapter 27 of the Acts of 1998,
the *Wilderness Areas Protection Act*****- and -****In the matter of the designation of lands to be added to
Waverley-Salmon River Long Lake Wilderness Area**

I, Sterling Belliveau, Minister of Environment for the Province of Nova Scotia, pursuant to clause 11(3)(b) of Chapter 27 of the Acts of 1998, the *Wilderness Areas Protection Act*, hereby designate an area of Crown land at Three Bridges Brook, Halifax County, with approximate boundaries as shown on the map attached as Appendix A, as an addition to Waverley-Salmon River Long Lake Wilderness Area, originally designated in item 29 of Schedule A to the Act.

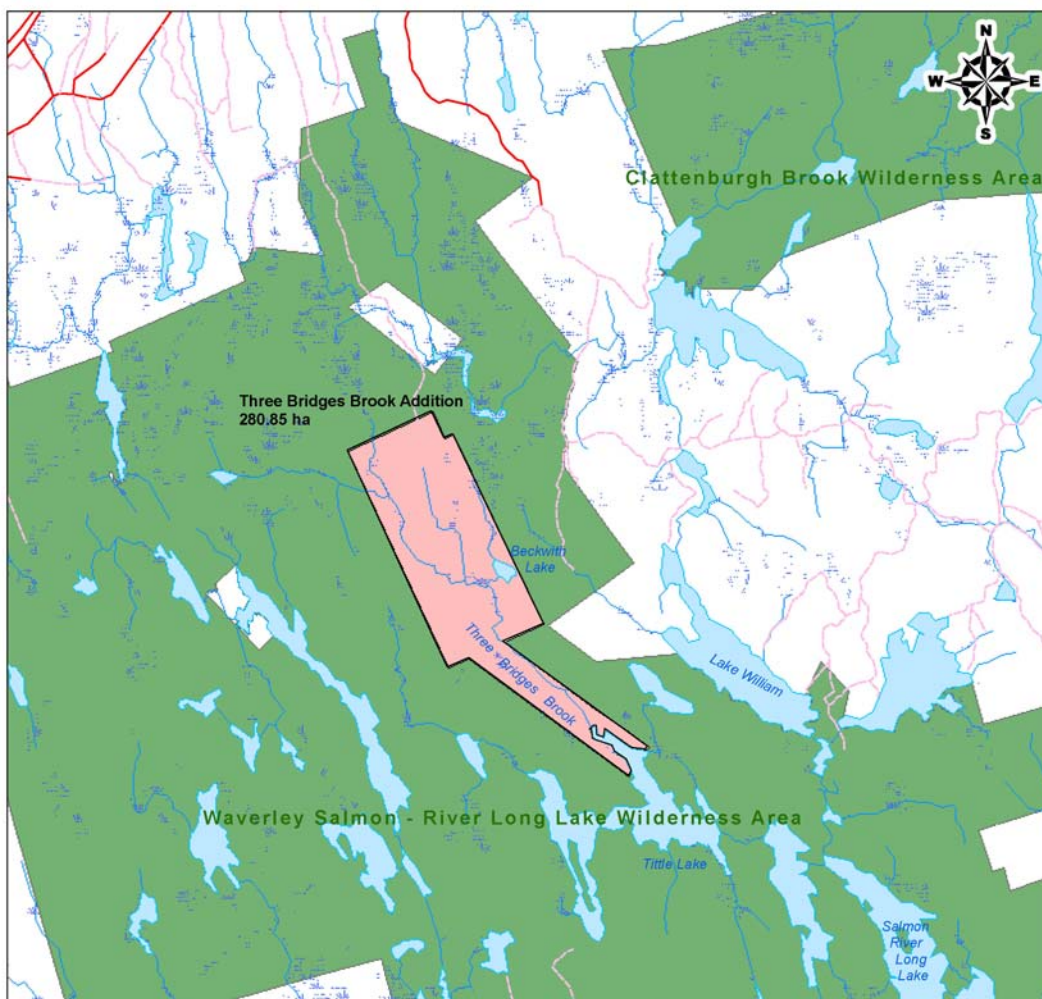
The actual boundaries of the designated additional area shall be as described and shown on a description and plan signed by the Director of Surveys and deposited in the Provincial Crown Lands Record Centre (also known as the Crown Lands Information Management Centre), the signed description and plan forming part of this designation.

This designation is effective on and after the date it is approved by the Governor in Council and the date the signed boundary description and plan are deposited pursuant to subsection 11(3) of the Act in the Provincial Crown Lands Record Centre, also known as the Crown Land Information Management Centre.


Dated and made at Halifax Regional Municipality, Province of Nova Scotia, May 9, 2012.

Sgd.: *Sterling Belliveau*
Honourable Sterling Belliveau
Minister of Environment

Appendix A
Approximate Boundaries of Crown Land at
Three Bridges Brook, Halifax County
Addition to Waverley-Salmon River Long Lake Wilderness Area



WILDERNESS AREA ADDITION
 Waverley - Salmon River Long Lake Wilderness Area
 Three Bridges Brook, Halifax County




Cartography by NS Environment, March 2011.
<http://www.gov.ns.ca/nse/protectedareas/>

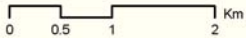
This product contains information obtained courtesy of the Nova Scotia Department of Natural Resources and courtesy of Service Nova Scotia and Municipal Relations, the Nova Scotia Geomatics Centre.

© Crown Copyright, Province of Nova Scotia, 2011. All rights reserved.

This map is a geographic representation only and should not be used for legal purposes or navigation. NS Environment and does not accept responsibility for any errors or omissions contained herein.



- Three Bridges Brook Addition
- Wilderness Area
- Crown Lands
- Wetlands



N.S. Reg. 124/2012

Made: May 9, 2012

Approved: June 5, 2012

Filed: June 6, 2012

Raven Head Wilderness Area Designation

Order in Council 2012-200 dated June 5, 2012
Designation made by the Minister of Environment
and approved by the Governor in Council
pursuant to subsection 11(3) of the *Wilderness Areas Protection Act*

The Governor in Council on the report and recommendation of the Ministers of Environment and Natural Resources dated May 9, 2012, and pursuant to subsection 11(3) of Chapter 27 of the Acts of 1998, the *Wilderness Areas Protection Act*, is pleased to approve the designation by the Minister of Environment of a wilderness area to be known as Raven Head Wilderness Area, in the form set forth in Schedule "A" attached to and forming part of the report and recommendation, effective on and after the date the signed boundary description and plan for the wilderness area are deposited in the Provincial Crown Lands Record Centre, also known as the Crown Land Information Management Centre.

Schedule "A"

**In the matter of Section 11 of Chapter 27 of the Acts of 1998,
the *Wilderness Areas Protection Act***

- and -

**In the matter of the designation of an area of Crown land
in Cumberland County as Raven Head Wilderness Area**

I, Sterling Belliveau, Minister of Environment for the Province of Nova Scotia, pursuant to subsection 11(3) of Chapter 27 of the Acts of 1998, the *Wilderness Areas Protection Act*, hereby designate an area of Crown land in Cumberland County, with approximate boundaries as shown on the map attached as Appendix A, as a wilderness area to be known as Raven Head Wilderness Area.

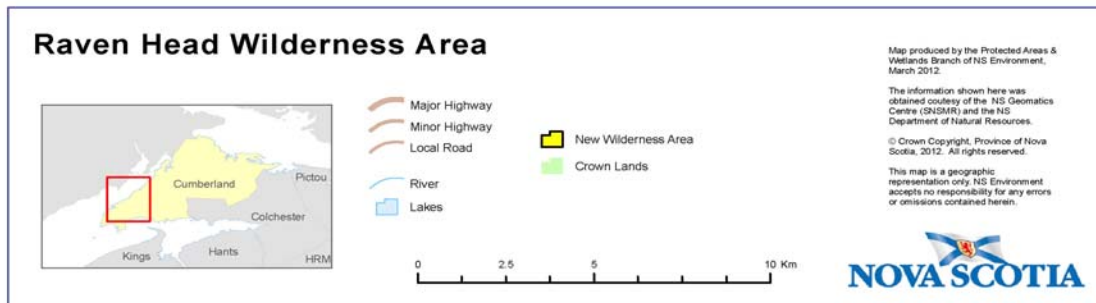
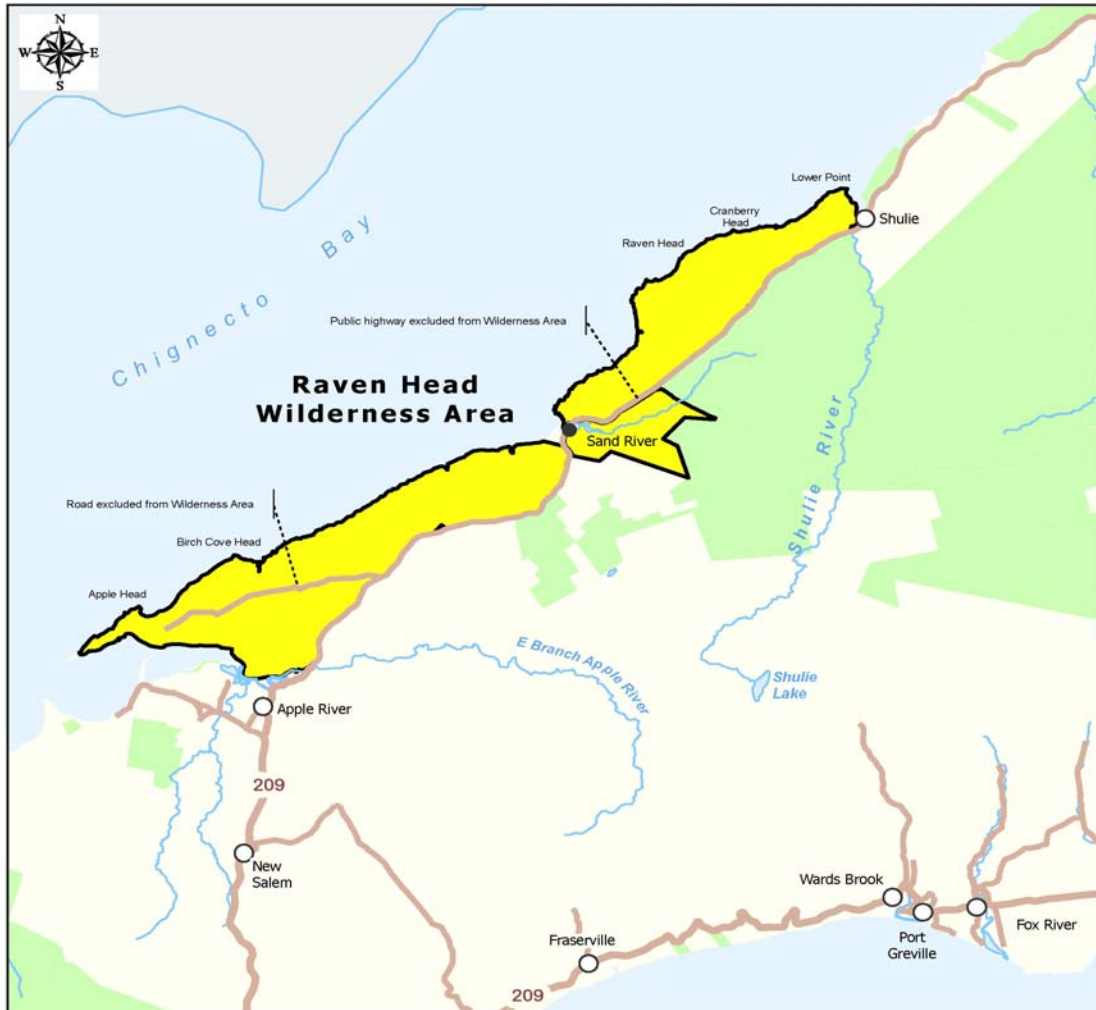
The actual boundaries of Raven Head Wilderness Area shall be as described and shown on a description and plan signed by the Director of Surveys and deposited in the Provincial Crown Lands Record Centre, also known as the Crown Land Information Management Centre, as required by subsection 11(3) of the Act, the signed description and plan forming part of this designation.

This designation is effective on and after the date it is approved by the Governor in Council and the date the signed boundary description and plan are deposited pursuant to subsection 11(3) of the Act in the Provincial Crown Lands Record Centre, also known as the Crown Land Information Management Centre.

Dated and made at Halifax Regional Municipality, Province of Nova Scotia, on May 9, 2012.

Sgd.: *Sterling Belliveau*
Honourable Sterling Belliveau
Minister of Environment

Appendix A Map Showing Approximate Boundaries of Raven Head Wilderness Area



N.S. Reg. 125/2012

Made: May 9, 2012

Approved: June 5, 2012

Filed: June 6, 2012

Kelley River Wilderness Area Designation

Order in Council 2012-201 dated June 5, 2012
Designation made by the Minister of Environment
and approved by the Governor in Council
pursuant to subsection 11(3) of the *Wilderness Areas Protection Act*

The Governor in Council on the report and recommendation of the Ministers of Environment and Natural Resources dated May 9, 2012, and pursuant to subsection 11(3) of Chapter 27 of the Acts of 1998, the *Wilderness Areas Protection Act*, is pleased to approve the designation by the Minister of Environment of a wilderness area to be known as Kelley River Wilderness Area, in the form set forth in Schedule "A" attached to and forming part of the report and recommendation, effective on and after the date the signed boundary description and plan for the wilderness area are deposited in the Provincial Crown Lands Record Centre, also known as the Crown Land Information Management Centre.

Schedule "A"

**In the matter of Section 11 of Chapter 27 of the Acts of 1998,
the *Wilderness Areas Protection Act***

- and -

**In the matter of the designation of an area of Crown land
in Cumberland County as Kelley River Wilderness Area**

I, Sterling Belliveau, Minister of Environment for the Province of Nova Scotia, pursuant to subsection 11(3) of Chapter 27 of the Acts of 1998, the *Wilderness Areas Protection Act*, hereby designate an area of Crown land in Cumberland County, with approximate boundaries as shown on the map attached as Appendix A, as a wilderness area to be known as Kelley River Wilderness Area.

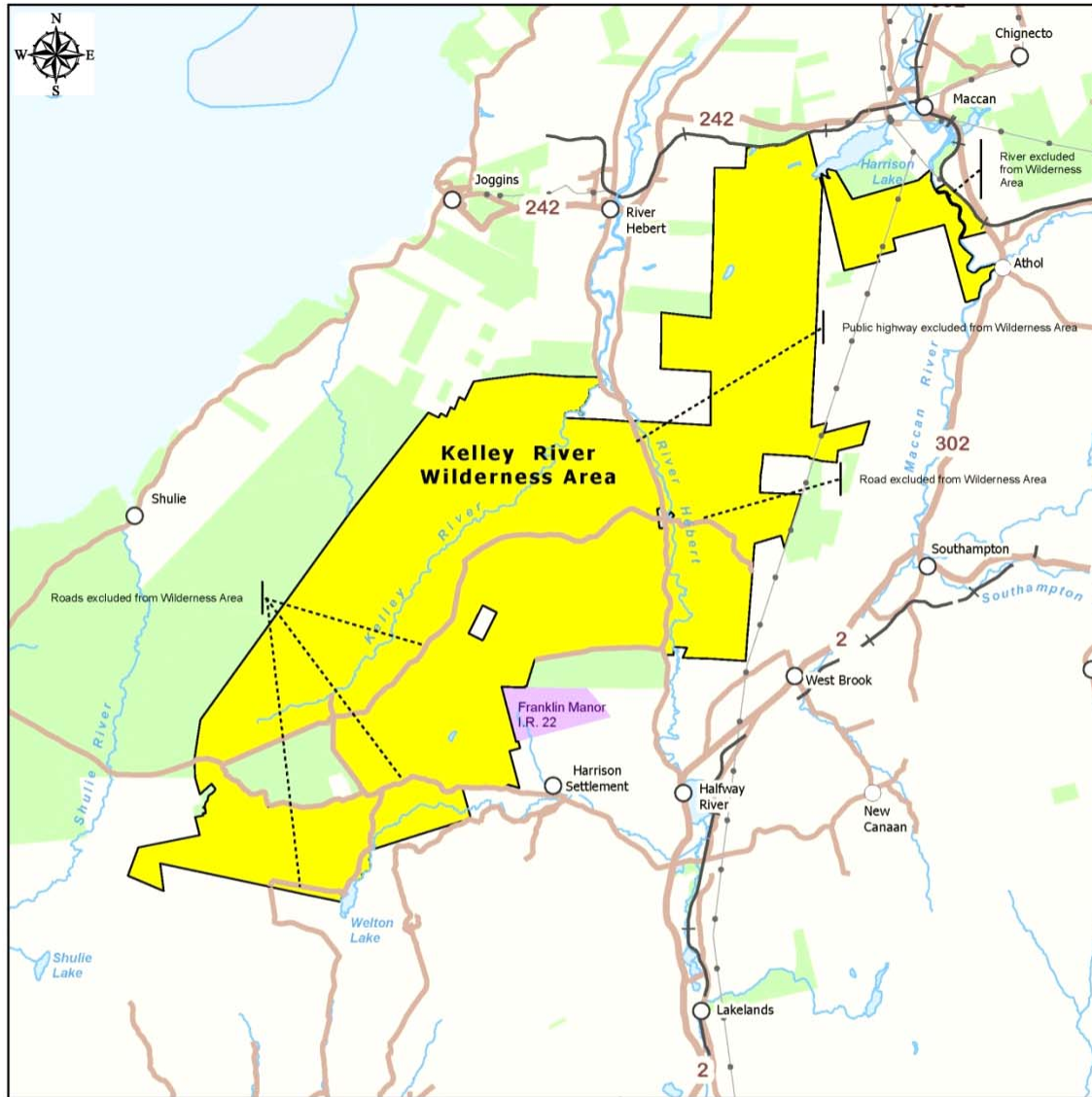
The actual boundaries of Kelley River Wilderness Area shall be as described and shown on a description and plan signed by the Director of Surveys and deposited in the Provincial Crown Lands Record Centre, also known as the Crown Land Information Centre, as required by subsection 11(3) of the Act, the signed description and plan forming part of this designation.

This designation shall take effect on and after the date it is approved by the Governor in Council and the date the signed boundary description and plan are deposited pursuant to subsection 11(3) of the Act in the Provincial Crown Lands Record Centre, also known as the Crown Land Information Centre.

Dated and made at Halifax Regional Municipality, Province of Nova Scotia, on May 9, 2012.

Sgd.: *Sterling Belliveau*
Honourable Sterling Belliveau
Minister of Environment

Appendix A Map Showing Approximate Boundaries of Kelley River Wilderness Area



N.S. Reg. 126/2012

Made: May 31, 2012

Filed: June 8, 2012

Prescribed Petroleum Products Prices

Order dated May 31, 2012
 made by the Nova Scotia Utility and Review Board
 pursuant to Section 14 of the *Petroleum Products Pricing Act*
 and Sections 16 to 19 of the *Petroleum Products Pricing Regulations*

Order**NSUARB-GAS-W-12-22****In the Matter of the *Petroleum Products Pricing Act*****- and -**

**In the Matter of Prescribing Prices for Petroleum Products
 pursuant to Section 14 of the *Petroleum Products Pricing Act* and
 Sections 16 to 19 of the *Petroleum Products Pricing Regulations***

Before: Murray E. Doehler, CA, P. Eng., Member**Order**

Whereas the purpose of the *Petroleum Products Pricing Regulations* is to ensure just and reasonable prices for specified petroleum products taking into consideration the objectives of preserving the availability of such products in rural areas, stabilizing prices of such products and minimizing the variances in prices of such products across the Province;

And whereas the Nova Scotia Utility and Review Board (“Board”) considered the manner in which it would proceed to set petroleum prices in its decision, 2006 NSUARB 108, issued on October 16, 2006;

And whereas the Board revised the retail margin and transportation allowance effective January 6, 2012, in its Decision 2011 NSUARB 181, issued on November 23, 2011;

And whereas the average of the average of the daily high and low reported product prices (in Canadian cents) for the week ended May 30, 2012, are:

Grade 1 Regular gasoline	76.2¢ per litre
Ultra-low-sulfur diesel oil	77.7¢ per litre

Now therefore the Board prescribes the benchmark prices for petroleum products to be:

Gasoline:	
Grade 1	76.2¢ per litre
Grade 2	79.2¢ per litre
Grade 3	82.2¢ per litre
Ultra-low-sulfur diesel oil	77.7¢ per litre

And now therefore the Board has determined, based on historical data regarding price changes and to achieve revenue neutrality, it is appropriate to apply, and the Board so orders, forward averaging corrections of:

Gasoline:	minus 1.3¢ per litre
Ultra-low-sulfur diesel oil:	minus 1.3¢ per litre

And now therefore the Board prescribes the prices for petroleum products as set forth in Schedule “A” effective on and after 12:01 a.m., June 1, 2012.

Dated at Halifax, Nova Scotia, this 31st day of May, 2012.

Sgd: *Elaine Wagner*
 Clerk of the Board

Schedule "A"

**Prices Prescribed for Petroleum Products
under the *Petroleum Products Pricing Act* and the
Petroleum Products Pricing Regulations
effective on and after 12:01 a.m. on June 1, 2012**

Nova Scotia Petroleum Price Schedule								
Petroleum Prices in Cents/Litre					Self-Service Pump Prices		Full-Service Pump Prices	
(Pump Prices includes 15% HST)								
	Base Wholesale Price	Fed. Excise Tax	Prov. Tax	Wholesale Selling Price	Min	Max	Min	Max
Zone 1								
Regular Unleaded	81.4	10.0	15.5	106.9	128.5	130.5	128.5	999.9
Mid-Grade Unleaded	84.4	10.0	15.5	109.9	131.9	134.0	131.9	999.9
Premium Unleaded	87.4	10.0	15.5	112.9	135.4	137.4	135.4	999.9
Ultra-Low-Sulfur Diesel	82.9	4.0	15.4	102.3	123.2	125.2	123.2	999.9
Zone 2								
Regular Unleaded	81.9	10.0	15.5	107.4	129.0	131.1	129.0	999.9
Mid-Grade Unleaded	84.9	10.0	15.5	110.4	132.5	134.6	132.5	999.9
Premium Unleaded	87.9	10.0	15.5	113.4	135.9	138.0	135.9	999.9
Ultra-Low-Sulfur Diesel	83.4	4.0	15.4	102.8	123.7	125.8	123.7	999.9
Zone 3								
Regular Unleaded	82.3	10.0	15.5	107.8	129.5	131.6	129.5	999.9
Mid-Grade Unleaded	85.3	10.0	15.5	110.8	132.9	135.0	132.9	999.9
Premium Unleaded	88.3	10.0	15.5	113.8	136.4	138.5	136.4	999.9
Ultra-Low-Sulfur Diesel	83.8	4.0	15.4	103.2	124.2	126.3	124.2	999.9
Zone 4								
Regular Unleaded	82.4	10.0	15.5	107.9	129.6	131.7	129.6	999.9
Mid-Grade Unleaded	85.4	10.0	15.5	110.9	133.1	135.1	133.1	999.9
Premium Unleaded	88.4	10.0	15.5	113.9	136.5	138.6	136.5	999.9
Ultra-Low-Sulfur Diesel	83.9	4.0	15.4	103.3	124.3	126.4	124.3	999.9
Zone 5								
Regular Unleaded	82.4	10.0	15.5	107.9	129.6	131.7	129.6	999.9
Mid-Grade Unleaded	85.4	10.0	15.5	110.9	133.1	135.1	133.1	999.9
Premium Unleaded	88.4	10.0	15.5	113.9	136.5	138.6	136.5	999.9
Ultra-Low-Sulfur Diesel	83.9	4.0	15.4	103.3	124.3	126.4	124.3	999.9
Zone 6								
Regular Unleaded	83.1	10.0	15.5	108.6	130.4	132.5	130.4	999.9
Mid-Grade Unleaded	86.1	10.0	15.5	111.6	133.9	135.9	133.9	999.9
Premium Unleaded	89.1	10.0	15.5	114.6	137.3	139.4	137.3	999.9
Ultra-Low-Sulfur Diesel	84.6	4.0	15.4	104.0	125.1	127.2	125.1	999.9

N.S. Reg. 127/2012

Made: June 7, 2012

Filed: June 8, 2012

Prescribed Petroleum Products Prices

Order dated June 7, 2012

made by the Nova Scotia Utility and Review Board
pursuant to Section 14 of the *Petroleum Products Pricing Act*
and Sections 16 to 19 of the *Petroleum Products Pricing Regulations*

Order**NSUARB-GAS-W-12-23****In the Matter of the *Petroleum Products Pricing Act*****- and -**

**In the Matter of Prescribing Prices for Petroleum Products
pursuant to Section 14 of the *Petroleum Products Pricing Act* and
Sections 16 to 19 of the *Petroleum Products Pricing Regulations***

Before: Roland A. Deveau, Q.C., Acting Vice-Chair**Order**

Whereas the purpose of the *Petroleum Products Pricing Regulations* is to ensure just and reasonable prices for specified petroleum products taking into consideration the objectives of preserving the availability of such products in rural areas, stabilizing prices of such products and minimizing the variances in prices of such products across the Province;

And whereas the Nova Scotia Utility and Review Board (“Board”) considered the manner in which it would proceed to set petroleum prices in its decision, 2006 NSUARB 108, issued on October 16, 2006;

And whereas the Board revised the retail margin and transportation allowance effective January 6, 2012, in its Decision 2011 NSUARB 181, issued on November 23, 2011;

And whereas the average of the average of the daily high and low reported product prices (in Canadian cents) for the week ended June 6, 2012, are:

Grade 1 Regular gasoline	73.3¢ per litre
Ultra-low-sulfur diesel oil	74.5¢ per litre

Now therefore the Board prescribes the benchmark prices for petroleum products to be:

Gasoline:	
Grade 1	73.3¢ per litre
Grade 2	76.3¢ per litre
Grade 3	79.3¢ per litre
Ultra-low-sulfur diesel oil	74.5¢ per litre

And now therefore the Board has determined, based on historical data regarding price changes and to achieve revenue neutrality, it is appropriate to apply, and the Board so orders, forward averaging corrections of:

Gasoline:	minus 1.1¢ per litre
Ultra-low-sulfur diesel oil:	minus 1.9¢ per litre

And now therefore the Board prescribes the prices for petroleum products as set forth in Schedule “A” effective on and after 12:01 a.m., June 8, 2012.

Dated at Halifax, Nova Scotia, this 7th day of June, 2012.

Sgd: *Elaine Wagner*
Clerk of the Board

Schedule "A"

**Prices Prescribed for Petroleum Products
under the *Petroleum Products Pricing Act* and the
Petroleum Products Pricing Regulations
effective on and after 12:01 a.m. on June 8, 2012**

Nova Scotia Petroleum Price Schedule								
Petroleum Prices in Cents/Litre					Self-Service Pump Prices		Full-Service Pump Prices	
(Pump Prices includes 15% HST)								
	Base Wholesale Price	Fed. Excise Tax	Prov. Tax	Wholesale Selling Price	Min	Max	Min	Max
Zone 1								
Regular Unleaded	78.7	10.0	15.5	104.2	125.4	127.4	125.4	999.9
Mid-Grade Unleaded	81.7	10.0	15.5	107.2	128.8	130.9	128.8	999.9
Premium Unleaded	84.7	10.0	15.5	110.2	132.3	134.3	132.3	999.9
Ultra-Low-Sulfur Diesel	79.1	4.0	15.4	98.5	118.8	120.9	118.8	999.9
Zone 2								
Regular Unleaded	79.2	10.0	15.5	104.7	125.9	128.0	125.9	999.9
Mid-Grade Unleaded	82.2	10.0	15.5	107.7	129.4	131.4	129.4	999.9
Premium Unleaded	85.2	10.0	15.5	110.7	132.8	134.9	132.8	999.9
Ultra-Low-Sulfur Diesel	79.6	4.0	15.4	99.0	119.4	121.4	119.4	999.9
Zone 3								
Regular Unleaded	79.6	10.0	15.5	105.1	126.4	128.5	126.4	999.9
Mid-Grade Unleaded	82.6	10.0	15.5	108.1	129.8	131.9	129.8	999.9
Premium Unleaded	85.6	10.0	15.5	111.1	133.3	135.4	133.3	999.9
Ultra-Low-Sulfur Diesel	80.0	4.0	15.4	99.4	119.8	121.9	119.8	999.9
Zone 4								
Regular Unleaded	79.7	10.0	15.5	105.2	126.5	128.6	126.5	999.9
Mid-Grade Unleaded	82.7	10.0	15.5	108.2	130.0	132.0	130.0	999.9
Premium Unleaded	85.7	10.0	15.5	111.2	133.4	135.5	133.4	999.9
Ultra-Low-Sulfur Diesel	80.1	4.0	15.4	99.5	119.9	122.0	119.9	999.9
Zone 5								
Regular Unleaded	79.7	10.0	15.5	105.2	126.5	128.6	126.5	999.9
Mid-Grade Unleaded	82.7	10.0	15.5	108.2	130.0	132.0	130.0	999.9
Premium Unleaded	85.7	10.0	15.5	111.2	133.4	135.5	133.4	999.9
Ultra-Low-Sulfur Diesel	80.1	4.0	15.4	99.5	119.9	122.0	119.9	999.9
Zone 6								
Regular Unleaded	80.4	10.0	15.5	105.9	127.3	129.4	127.3	999.9
Mid-Grade Unleaded	83.4	10.0	15.5	108.9	130.8	132.8	130.8	999.9
Premium Unleaded	86.4	10.0	15.5	111.9	134.2	136.3	134.2	999.9
Ultra-Low-Sulfur Diesel	80.8	4.0	15.4	100.2	120.8	122.8	120.8	999.9

N.S. Reg. 128/2012

Made: June 14, 2012

Filed: June 15, 2012

Prescribed Petroleum Products Prices

Order dated June 14, 2012
made by the Nova Scotia Utility and Review Board
pursuant to Section 14 of the *Petroleum Products Pricing Act*
and Sections 16 to 19 of the *Petroleum Products Pricing Regulations*

Order**NSUARB-GAS-W-12-24****In the Matter of the *Petroleum Products Pricing Act*****- and -****In the Matter of Prescribing Prices for Petroleum Products
pursuant to Section 14 of the *Petroleum Products Pricing Act* and
Sections 16 to 19 of the *Petroleum Products Pricing Regulations*****Before:** Peter W. Gurnham, Q. C., Chair**Order**

Whereas the purpose of the *Petroleum Products Pricing Regulations* is to ensure just and reasonable prices for specified petroleum products taking into consideration the objectives of preserving the availability of such products in rural areas, stabilizing prices of such products and minimizing the variances in prices of such products across the Province;

And whereas the Nova Scotia Utility and Review Board (“Board”) considered the manner in which it would proceed to set petroleum prices in its decision, 2006 NSUARB 108, issued on October 16, 2006;

And whereas the Board revised the retail margin and transportation allowance effective January 6, 2012, in its Decision 2011 NSUARB 181, issued on November 23, 2011;

And whereas the average of the average of the daily high and low reported product prices (in Canadian cents) for the week ended June 13, 2012, are:

Grade 1 Regular gasoline	72.2¢ per litre
Ultra-low-sulfur diesel oil	73.7¢ per litre

Now therefore the Board prescribes the benchmark prices for petroleum products to be:

Gasoline:	
Grade 1	72.2¢ per litre
Grade 2	75.2¢ per litre
Grade 3	78.2¢ per litre
Ultra-low-sulfur diesel oil	73.7¢ per litre

And now therefore the Board has determined, based on historical data regarding price changes and to achieve revenue neutrality, it is appropriate to apply, and the Board so orders, forward averaging corrections of:

Gasoline:	minus 1.1¢ per litre
Ultra-low-sulfur diesel oil:	minus 1.5¢ per litre

And now therefore the Board prescribes the prices for petroleum products as set forth in Schedule “A” effective on and after 12:01 a.m., June 15, 2012.

Dated at Halifax, Nova Scotia, this 14th day of June, 2012.

Sgd: *Nancy McNeil*
Clerk of the Board

Schedule "A"

**Prices Prescribed for Petroleum Products
under the *Petroleum Products Pricing Act* and the
Petroleum Products Pricing Regulations
effective on and after 12:01 a.m. on June 15, 2012**

Nova Scotia Petroleum Price Schedule								
Petroleum Prices in Cents/Litre					Self-Service Pump Prices		Full-Service Pump Prices	
(Pump Prices includes 15% HST)								
	Base Wholesale Price	Fed. Excise Tax	Prov. Tax	Wholesale Selling Price	Min	Max	Min	Max
Zone 1								
Regular Unleaded	77.6	10.0	15.5	103.1	124.1	126.2	124.1	999.9
Mid-Grade Unleaded	80.6	10.0	15.5	106.1	127.5	129.6	127.5	999.9
Premium Unleaded	83.6	10.0	15.5	109.1	131.0	133.1	131.0	999.9
Ultra-Low-Sulfur Diesel	78.7	4.0	15.4	98.1	118.3	120.4	118.3	999.9
Zone 2								
Regular Unleaded	78.1	10.0	15.5	103.6	124.7	126.7	124.7	999.9
Mid-Grade Unleaded	81.1	10.0	15.5	106.6	128.1	130.2	128.1	999.9
Premium Unleaded	84.1	10.0	15.5	109.6	131.6	133.6	131.6	999.9
Ultra-Low-Sulfur Diesel	79.2	4.0	15.4	98.6	118.9	121.0	118.9	999.9
Zone 3								
Regular Unleaded	78.5	10.0	15.5	104.0	125.1	127.2	125.1	999.9
Mid-Grade Unleaded	81.5	10.0	15.5	107.0	128.6	130.6	128.6	999.9
Premium Unleaded	84.5	10.0	15.5	110.0	132.0	134.1	132.0	999.9
Ultra-Low-Sulfur Diesel	79.6	4.0	15.4	99.0	119.4	121.4	119.4	999.9
Zone 4								
Regular Unleaded	78.6	10.0	15.5	104.1	125.2	127.3	125.2	999.9
Mid-Grade Unleaded	81.6	10.0	15.5	107.1	128.7	130.8	128.7	999.9
Premium Unleaded	84.6	10.0	15.5	110.1	132.1	134.2	132.1	999.9
Ultra-Low-Sulfur Diesel	79.7	4.0	15.4	99.1	119.5	121.6	119.5	999.9
Zone 5								
Regular Unleaded	78.6	10.0	15.5	104.1	125.2	127.3	125.2	999.9
Mid-Grade Unleaded	81.6	10.0	15.5	107.1	128.7	130.8	128.7	999.9
Premium Unleaded	84.6	10.0	15.5	110.1	132.1	134.2	132.1	999.9
Ultra-Low-Sulfur Diesel	79.7	4.0	15.4	99.1	119.5	121.6	119.5	999.9
Zone 6								
Regular Unleaded	79.3	10.0	15.5	104.8	126.0	128.1	126.0	999.9
Mid-Grade Unleaded	82.3	10.0	15.5	107.8	129.5	131.6	129.5	999.9
Premium Unleaded	85.3	10.0	15.5	110.8	132.9	135.0	132.9	999.9
Ultra-Low-Sulfur Diesel	80.4	4.0	15.4	99.8	120.3	122.4	120.3	999.9

N.S. Reg. 129/2012

Made: June 19, 2012

Filed: June 19, 2012

Employment Support and Income Assistance Regulations

Order in Council 2012-210 dated June 19, 2012
Amendment to regulations made by the Governor in Council
pursuant to Section 21 of the *Employment Support and Income Assistance Act*

The Governor in Council on the report and recommendation of the Minister of Community Services dated May 25, 2012, and pursuant to Section 21 of Chapter 27 of the Acts of 2000, the *Employment Support and Income Assistance Act*, is pleased to amend the *Employment Support and Income Assistance Regulations*, N.S. Reg. 25/2001, made by the Governor in Council by Order in Council 2001-138 dated March 23, 2001, to increase the personal allowance for income assistance recipients, in the manner set forth in Schedule "A" attached to and forming part of the report and recommendation, effective on and after July 1, 2012.

Schedule "A"

**Amendment to the *Employment Support and Income Assistance Regulations*
made by the Governor in Council under Section 21 of
Chapter 27 of the Acts of 2000,
the *Employment Support and Income Assistance Act***

The *Employment Support and Income Assistance Regulations*, N.S. Reg. 25/2001, made by the Governor in Council by Order in Council 2001-138 dated March 23, 2001, are amended by striking out the table immediately following the heading "Personal Allowance" in Appendix "A" and substituting the following table:

Adult	Dependent Child (under age 18)	Dependent Child (age 18 to 20 inclusive)
\$238	\$133	\$238