

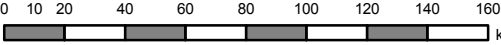

67°0'0"W 66°0'0"W 65°0'0"W 64°0'0"W 63°0'0"W 62°0'0"W 61°0'0"W 60°0'0"W 59°0'0"W

47°0'0"N
46°0'0"N
45°0'0"N
44°0'0"N
43°0'0"N

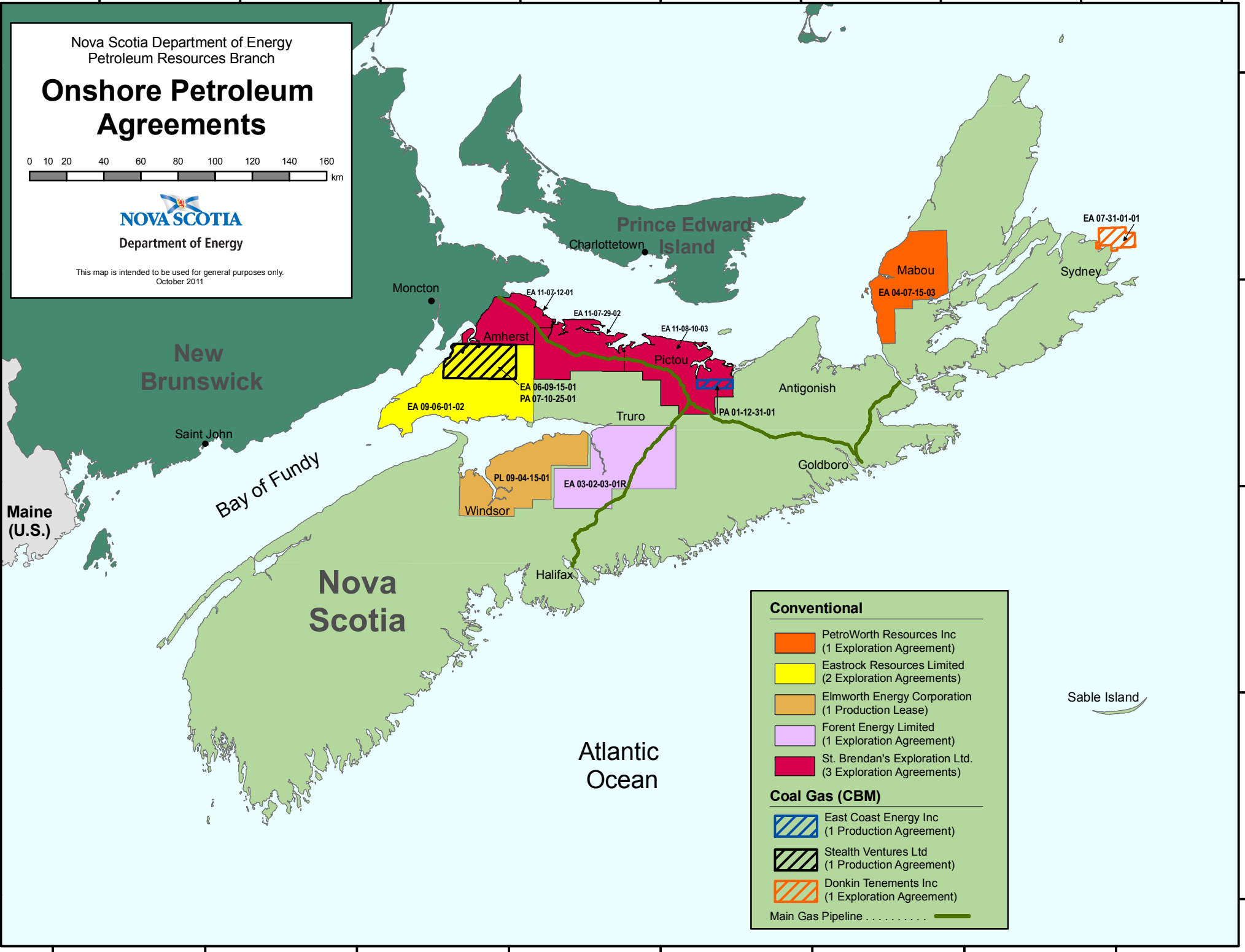
47°0'0"N
46°0'0"N
45°0'0"N
44°0'0"N
43°0'0"N

Nova Scotia Department of Energy
Petroleum Resources Branch






Onshore Petroleum Agreements




This map is intended to be used for general purposes only.
October 2011




Conventional

-  PetroWorth Resources Inc (1 Exploration Agreement)
-  Eastrock Resources Limited (2 Exploration Agreements)
-  Elmworth Energy Corporation (1 Production Lease)
-  Forent Energy Limited (1 Exploration Agreement)
-  St. Brendan's Exploration Ltd. (3 Exploration Agreements)

Coal Gas (CBM)

-  East Coast Energy Inc (1 Production Agreement)
-  Stealth Ventures Ltd (1 Production Agreement)
-  Donkin Tenements Inc (1 Exploration Agreement)

Main Gas Pipeline 

67°0'0"W 66°0'0"W 65°0'0"W 64°0'0"W 63°0'0"W 62°0'0"W 61°0'0"W 60°0'0"W